EXEMPTION SURVEY PLAT

NORTH ONE-HALF OF THE NORTHWEST ONE-QUARTER OF SECTION 27, TOWNSHIP 26 SOUTH, RANGE 6 EAST OF THE NEW MEXICO PRINCIPAL MERIDIAN, OTERO COUNTY, NEW MEXICO

APRIL 09, 2009 SCALE : 1" = AS NOTED

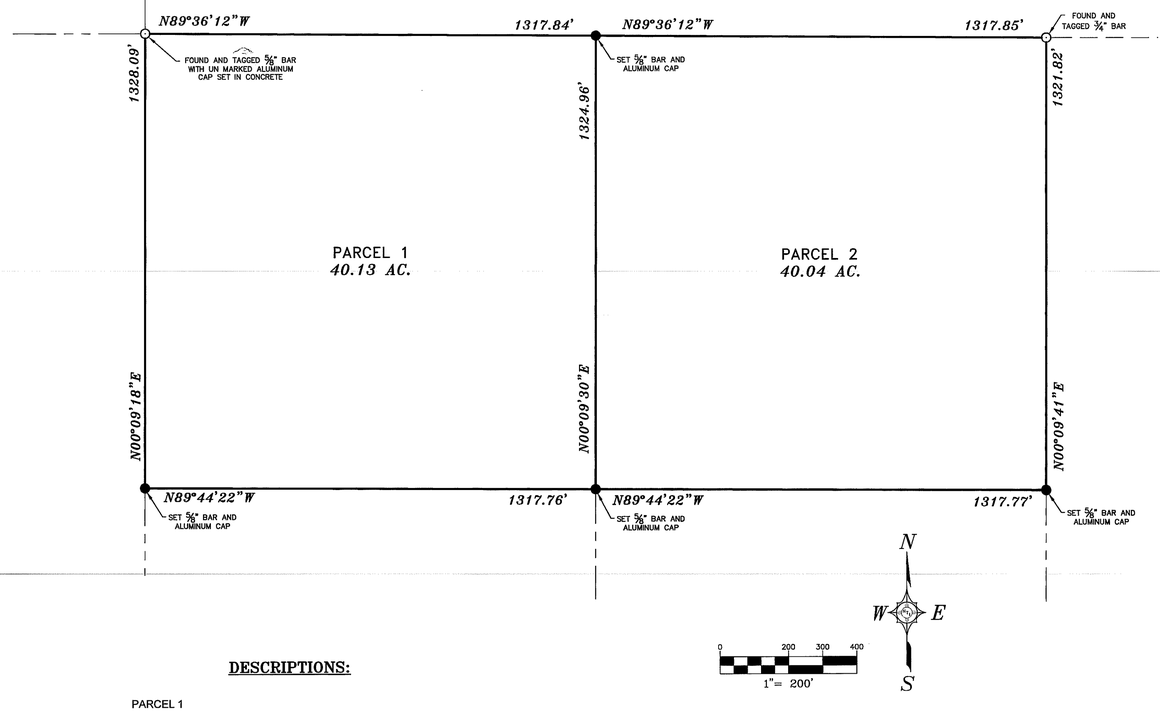

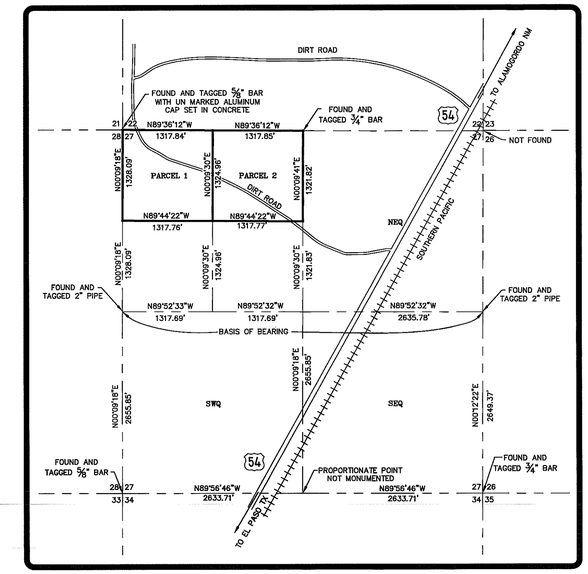

LOCATION MAP

0 1000 1500 2000

1"= 1000'

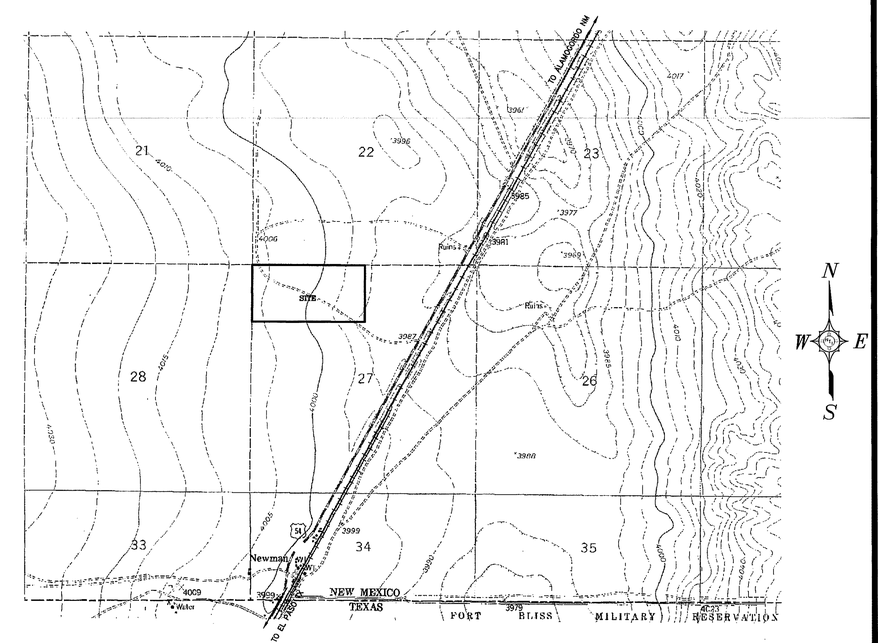

VICINITY MAP

N.T.S.

DESCRIPTIONS:

PARCEL 1

THE NORTHWEST ONE-QUARTER OF THE NORTHWEST ONE-QUARTER OF SECTION 27 TOWNSHIP 26 SOUTH, RANGE 6 EAST OF THE NEW MEXICO PRINCIPAL MERIDIAN, OTERO COUNTY, NEW MEXICO, CONTAINING 40.13 ACRES.

PARCEL 2

THE NORTHEAST ONE-QUARTER OF THE NORTHWEST ONE-QUARTER OF SECTION 27 TOWNSHIP 26 SOUTH, RANGE 6 EAST OF THE NEW MEXICO PRINCIPAL MERIDIAN, OTERO COUNTY, NEW MEXICO, CONTAINING 40.04 ACRES.

NOTES:

1) DISTANCES SHOWN ARE GROUND DISTANCES
2) BEARINGS ARE NEW MEXICO STATE PLANE CENTRAL ZONE, THE BASIS OF BEARINGS IS S 89° 52' 32" E BETWEEN FOUND MONUMENTS AS SHOWN.
3) THE NORTHWEST CORNER OF SAID SECTION 27 HAS A LATITUDE OF 32° 01' 23.44102" N, A LONGITUDE OF 106° 19' 34.06678" W, AN ELLIPSOIDAL HEIGHT OF 3925.76 FEET, NORTHING OF 372175.912 FEET, EASTING OF 1616823.531 FEET AND AN ELEVATION OF 4004.12 FEET.

STATE OF NEW MEXICO } S.S.
OTERO COUNTY

FILED FOR RECORD IN MY OFFICE
This 13th day of April, 20 09
At 1:50 o'clock P M and duly recorded
in Book No. 69 Page 34-35
The records of Otero County, New Mexico
Robyn Holmes
County Clerk, Otero County, New Mexico
By R Cockerel Deputy
Instrument #: 200903394

REGISTERED ENGINEER & LAND SURVEYOR No. 5252 NEW MEXICO IRA L. HARDIN

SURVEYOR'S CERTIFICATION:

I, IRA L. HARDIN, A NEW MEXICO REGISTERED PROFESSIONAL SURVEYOR, CERTIFY THAT I CONDUCTED AND AM RESPONSIBLE FOR THIS SURVEY, THAT THIS SURVEY IS TRUE AND CORRECT TO THE BEST OF MY KNOWLEDGE AND BELIEF, AND THAT THIS SURVEY AND PLAT MEET THE MINIMUM STANDARDS FOR SURVEYING IN NEW MEXICO.

Ira L. Hardin
SIGNATURE

4-11-2009
DATE

IRA L. HARDIN
(575)523-7615
N.M.P.S. No. 5252

SECTION 27, T 26S, R 6E
BOOK 69 PAGE 34-35