EAST FR | 24

SEC. 34 T14 R9

BK 67 PG 41

LTR/PLAT-07

A SURVEY PLAT OF A 20 FOOT GAS LINE EASEMENT IN SECTION 34, T14S, R9E, NMPM, OTERO COUNTY, NEW MEXICO

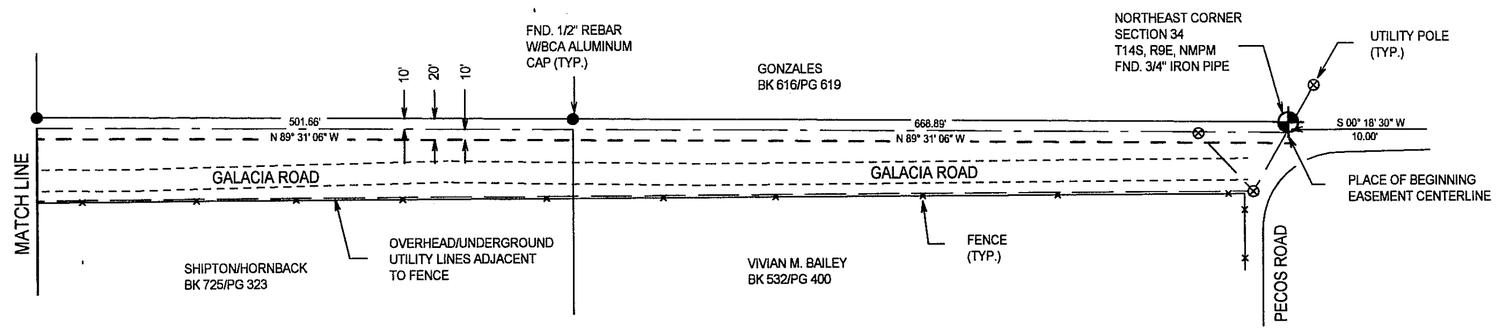

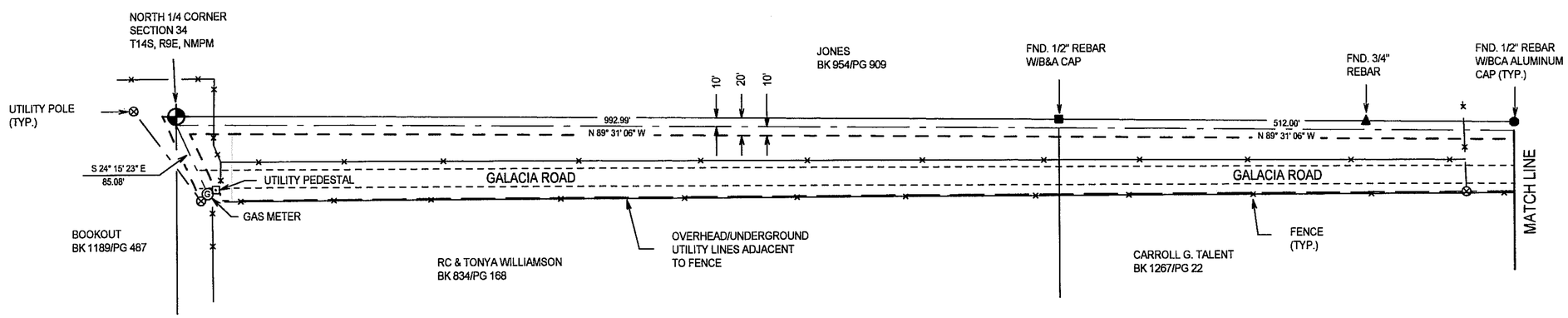



VIVIAN M. BAILEY Vivian M. Bailey

SHIPTON/HORNBACK Floyd W. Hornback Bailey M. Shipton

CARROLL G. TALENT Carroll G. Talent

RC & TONYA WILLIAMSON Rick Williams Tonya Williams

ACKNOWLEDGEMENT

STATE OF NEW MEXICO)
)SS
COUNTY OF OTERO)

THE FOREGOING INSTRUMENT WAS ACKNOWLEDGED BEFORE ME THIS 7th DAY OF March, 2008.

WITNESS MY HAND AND SEAL ON THIS DAY AND YEAR LAST WRITTEN ABOVE

MY COMMISSION EXPIRES: 9.11.2010 Cay L. Maupin NOTARY PUBLIC

OFFICIAL SEAL
Cay L. Maupin
NOTARY PUBLIC
STATE OF NEW MEXICO
My Commission Expires: 9-11-2010

INDEXING INFORMATION FOR COUNTY CLERK

OWNER(S):

SECTION(S): 34 TOWNSHIP(S): 14 S RANGE(S) 9 E

SUBDIVISION:

FILING AND RECORDING

FILED FOR RECORD IN THE OTERO COUNTY CLERK'S OFFICE ON THE 10

DAY OF March, 2008, AT 1:39 A.M., P.M. BOOK 67 PAGE 41

RECEPTION # 200802151

Robin Holmes COUNTY CLERK Kim Chavez DEPUTY

DESCRIPTION – 20-FOOT GAS LINE EASEMENT, ONLY

A 20-FOOT GAS LINE EASEMENT IN THE N1/2 OF SECTION 34, T14S, R9E, NMPM, LYING 10-FEET ON EACH SIDE OF THE FOLLOWING DESCRIBED CENTERLINE:

STARTING AT THE NORTHEAST CORNER OF SAID SECTION 34 AND GOING S00°18'30"W ALONG THE EAST LINE OF SAID SECTION 34 A DISTANCE OF 10.00 FEET TO THE PLACE OF BEGINNING OF THE HEREIN DESCRIBED CENTERLINE; THENCE N89°31'06"W ALONG SAID CENTERLINE A DISTANCE OF 2675.54 FEET; THENCE S24°15'23"E ALONG SAID CENTERLINE A DISTANCE OF 85.08 FEET TO THE END OF SAID CENTERLINE;

SUBJECT TO ANY RIGHTS-OF-WAY OR OTHER EASEMENTS AS GRANTED OR RESERVED BY INSTRUMENTS OF RECORD OR AS NOW EXISTING ON SAID TRACT.

CERTIFICATE

I, KLAD ZIMMERLE, A NEW MEXICO LICENSED PROFESSIONAL SURVEYOR, CERTIFY THAT I CONDUCTED AND AM RESPONSIBLE FOR THIS SURVEY, THAT THIS SURVEY IS TRUE AND CORRECT TO THE BEST OF MY KNOWLEDGE AND BELIEF, AND THAT THIS SURVEY AND PLAT MEETS THE MINIMUM STANDARDS FOR SURVEYING IN NEW MEXICO.

KLAD ZIMMERLE NEW MEXICO 6334 PROFESSIONAL SURVEYOR

NOTE:
IF THE SEAL IS NOT RED OR EMBOSSED AND THE SIGNATURE BLACK, THEN THIS IS AN UNAUTHORIZED COPY AND THE CERTIFICATIONS ARE NULL AND VOID.

NOTE:
BOOK AND PAGE NUMBERS REFERRED TO ARE OF THE RECORDS OF OTERO COUNTY, NEW MEXICO, OBTAINED FROM THE FILES OF THE OTERO COUNTY ASSESSOR'S OFFICE.

ALAMOTERO LAND SURVEYS, P.C.
PROFESSIONAL LAND SURVEYORS
1101 NORTH FLORIDA AVENUE
ALAMOGORDO, NEW MEXICO
PHONE 505-437-7074 FAX 505-437-7075

COPYRIGHT © 2007 ALAMOTERO LAND SURVEYS, P.C.

DATE: 02/12/08 SCALE: 1" = 100'
DRAWN BY: LTR JOB NO.: 071164
CHECKED BY: KZ SHEET 2 OF 2