ANNEXATION PLAT

TO THE CITY OF ALAMOGORDO

A TRACT IN THE N 1/2 NW 1/4 OF SECTION 32, T16S, R10E, NMPM., OTERO COUNTY, NEW MEXICO

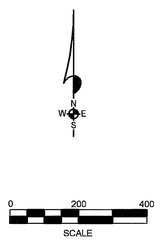

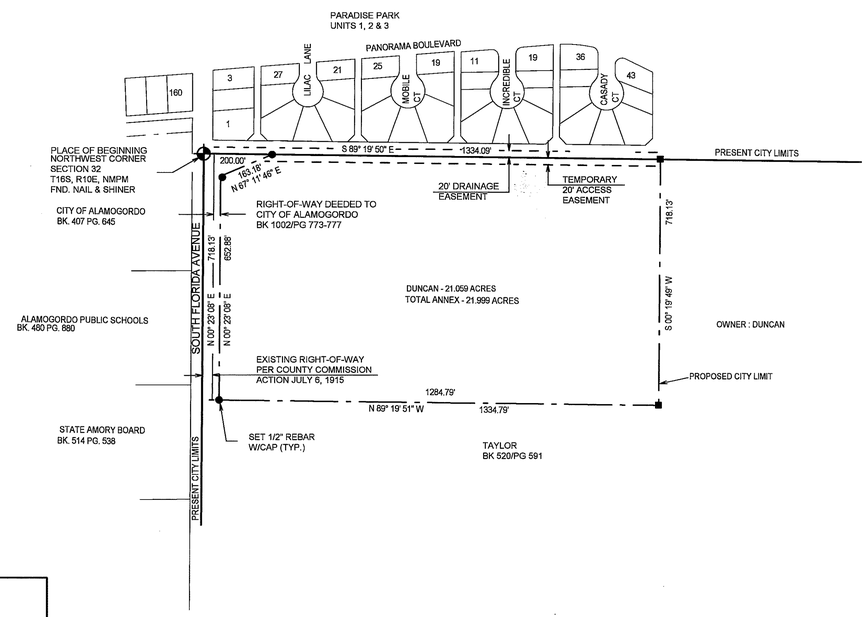

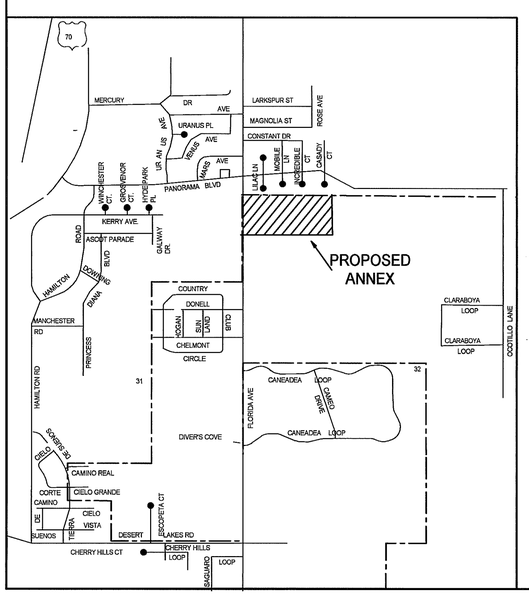

DEDICATION

STATE OF NEW MEXICO)
)SS
COUNTY OF OTERO)

KNOW ALL MEN BY THESE PRESENTS THAT N2, INC., A NEW MEXICO CORPORATION, IS THE OWNER AND PROPRIETOR OF 96% OF A TRACT OF LAND IN THE N1/2 NW1/4 OF SECTION 32, T16S, R10E, NMPM. SAID OWNER DOES HEREBY PETITION FOR ANNEXATION BY THE CITY OF ALAMOGORDO THE FOLLOWING DESCRIBED PROPERTY.

BEGINNING AT THE NORTHWEST CORNER OF SECTION 32, T16S, R10E, NMPM, AND GOING S89°19'50"E ALONG THE NORTH LINE OF SAID SECTION 32 A DISTANCE OF 1334.09 FEET; THENCE S00°19'49"W A DISTANCE OF 718.13 FEET; THENCE N89°19'51"W A DISTANCE OF 1334.79 FEET; THENCE N00°23'08"E A DISTANCE OF 718.13 FEET TO THE SAID PLACE OF BEGINNING, AND CONTAINING 21.999 ACRES, MORE OR LESS.

SUBJECT TO ANY RIGHTS-OF-WAY OR OTHER EASEMENTS AS GRANTED OR RESERVED BY INSTRUMENTS OF RECORD OR AS NOW EXISTING ON SAID TRACT.

N2, INC. HEREBY STATES THAT THE ABOVE DESCRIBED PROPERTY IS CONTIGUOUS TO THE MUNICIPAL BOUNDARIES OF THE CITY OF ALAMOGORDO, OTERO COUNTY, NEW MEXICO, AND THAT THE ABOVE MAP SHOWS THE EXTERNAL BOUNDARIES OF THE TERRITORY PROPOSED TO BE ANNEXED IN RELATION TO THE EXISTING BOUNDARIES OF SAID CITY OF ALAMOGORDO.

N2, INC.

BY: _____
DOUGLAS D. NELSON, PRESIDENT

CORPORATE ACKNOWLEDGEMENT

STATE OF NEW MEXICO)
)SS
COUNTY OF OTERO)

ON THIS 7th DAY OF January 2003, BEFORE ME PERSONALLY APPEARED DOUGLAS D. NELSON, PRESIDENT, N2, INC., A NEW MEXICO CORPORATION, ON BEHALF OF SAID CORPORATION, KNOWN TO ME TO BE THE PERSONS WHO EXECUTED THE FOREGOING INSTRUMENT, AND HE ACKNOWLEDGED THAT HE EXECUTED SAID INSTRUMENT AS HIS FREE ACT AND DEED.

WITNESS MY HAND AND SEAL ON THIS DAY AND YEAR LAST WRITTEN ABOVE.

MY COMMISSION EXPIRES 7-12-2006 _____, NOTARY PUBLIC

OFFICIAL SEAL
Carol Neuman
NOTARY PUBLIC
STATE OF NEW MEXICO
My Commission Expires 7-12-2006

ACCEPTANCE OF THE ALAMOGORDO PLANNING AND ZONING COMMISSION

STATE OF NEW MEXICO)
)SS
COUNTY OF OTERO)

21.999 ACRE CORPORATE LIMITS EXTENSION ANNEXED TO THE CITY OF ALAMOGORDO, OTERO COUNTY, NEW MEXICO.

RECOMMENDED FOR ACCEPTANCE BY THE ALAMOGORDO PLANNING AND ZONING COMMISSION ON THE 3rd DAY OF December, 2003.

_____, CHAIRMAN

ATTEST, _____

ACCEPTANCE OF THE ALAMOGORDO CITY COMMISSION

21.999 ACRE CORPORATE LIMITS EXTENSION ANNEXED TO THE CITY OF ALAMOGORDO, OTERO COUNTY, NEW MEXICO BY ORDINANCE NUMBER 1194, PUBLISHED IN THE ALAMOGORDO DAILY NEWS ON Dec. 28, 2003, AND EXAMINED AND APPROVED FOR ACCEPTANCE BY THE CITY COMMISSION OF THE CITY OF ALAMOGORDO ON THE 13th DAY OF January 2004

_____, MAYOR

ATTEST, _____

SURVEYOR CERTIFICATE

STATE OF NEW MEXICO)
)SS
COUNTY OF OTERO)

I, KLAD ZIMMERLE, A NEW MEXICO LICENSED PROFESSIONAL SURVEYOR, CERTIFY THAT I CONDUCTED AND AM RESPONSIBLE FOR THIS SURVEY, THAT THIS SURVEY IS TRUE AND CORRECT TO THE BEST OF MY KNOWLEDGE AND BELIEF, AND THAT THIS SURVEY AND PLAT MEETS THE MINIMUM STANDARDS FOR SURVEYING IN NEW MEXICO.

1/8/04 _____
DATE KLAD ZIMMERLE
NEW MEXICO REGISTRATION NO. 8334

RECORDATION

STATE OF NEW MEXICO)
)SS
COUNTY OF OTERO)

RECORDED IN THE OFFICE OF THE COUNTY CLERK AND EX-OFFICIO RECORDER OF OTERO COUNTY, NEW MEXICO, AT 12:35 O'CLOCK P.M., THIS 23 DAY OF January 2004

Mary D Quintana COUNTY CLERK BY, _____

RECEPTION NO. 00824 BOOK: 60 PAGES: 40-41

ALAMOTERO LAND SURVEYS, P.C.
PROFESSIONAL LAND SURVEYORS
1101 NORTH FLORIDA AVENUE
ALAMOGORDO, NEW MEXICO
PHONE 505-437-7074 FAX 505-437-7075
COPYRIGHT © 2003 ALAMOTERO LAND SURVEYS, P.C.

031072

K:\SUBS\31072\ANNEX

SEC 32, T16S, R10E
BK 60 PGS 40 - 41