CERTIFICATE OF SURVEY
CROCKETT SPRINGS PIPELINE IN SECTIONS 14, 15, 21, & 22, T15S, R11E, NMPM, OTERO COUNTY, NEW MEXICO

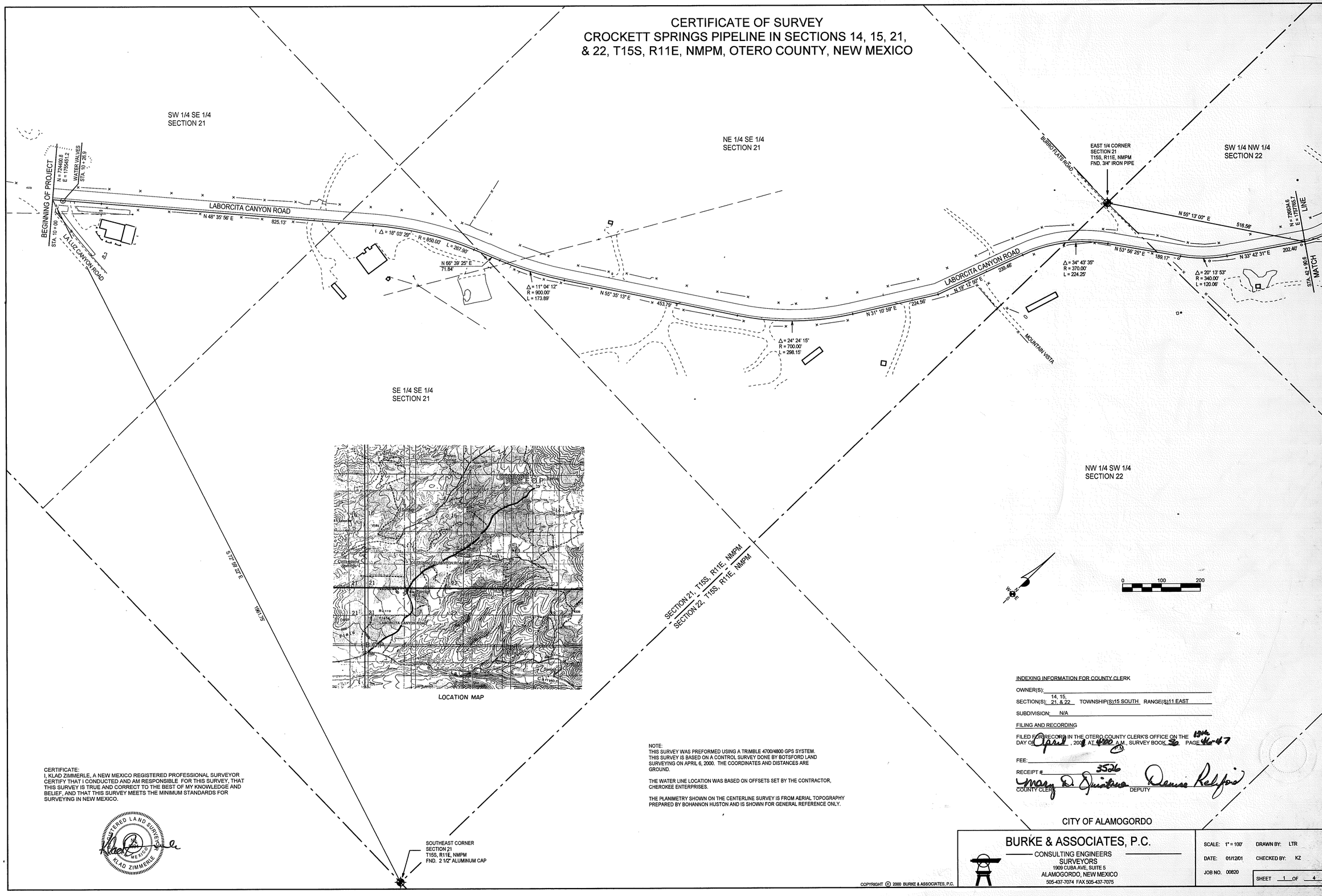

CERTIFICATE:
I, KLAD ZIMMERLE, A NEW MEXICO REGISTERED PROFESSIONAL SURVEYOR CERTIFY THAT I CONDUCTED AND AM RESPONSIBLE FOR THIS SURVEY, THAT THIS SURVEY IS TRUE AND CORRECT TO THE BEST OF MY KNOWLEDGE AND BELIEF, AND THAT THIS SURVEY MEETS THE MINIMUM STANDARDS FOR SURVEYING IN NEW MEXICO.

REGISTERED LAND SURVEYOR
NEW MEXICO
KLAD ZIMMERLE

NOTE:
THIS SURVEY WAS PREFORMED USING A TRIMBLE 4700/4800 GPS SYSTEM. THIS SURVEY IS BASED ON A CONTROL SURVEY DONE BY BOTSFORD LAND SURVEYING ON APRIL 6, 2000. THE COORDINATES AND DISTANCES ARE GROUND.

THE WATER LINE LOCATION WAS BASED ON OFFSETS SET BY THE CONTRACTOR, CHEROKEE ENTERPRISES.

THE PLANIMETRY SHOWN ON THE CENTERLINE SURVEY IS FROM AERIAL TOPOGRAPHY PREPARED BY BOHANNON HUSTON AND IS SHOWN FOR GENERAL REFERENCE ONLY.

INDEXING INFORMATION FOR COUNTY CLERK

OWNER(S): _____

SECTION(S): 14, 15, 21, & 22 TOWNSHIP(S)15 SOUTH RANGE(S)11 EAST

SUBDIVISION: N/A

FILING AND RECORDING

FILED FOR RECORD IN THE OTERO COUNTY CLERK'S OFFICE ON THE 13th DAY OF April, 2001 AT 4:00 A.M., SURVEY BOOK 56 PAGE 46-47

FEE: _____

RECEIPT # 3526

Mary D. Quintana — COUNTY CLERK
Denise Rebfow — DEPUTY

CITY OF ALAMOGORDO

BURKE & ASSOCIATES, P.C.
CONSULTING ENGINEERS
SURVEYORS
1909 CUBA AVE, SUITE 5
ALAMOGORDO, NEW MEXICO
505-437-7074 FAX 505-437-7075

SCALE: 1" = 100' DRAWN BY: LTR
DATE: 01/12/01 CHECKED BY: KZ
JOB NO. 00820
SHEET 1 OF 4

COPYRIGHT © 2000 BURKE & ASSOCIATES, P.C.

LTR/PLAT-00

SEC. 14, 15, 21, & 22, T15S, R11E, NMPM

CROCKETT SPRINGS
BK 56 PG 46 – 47
1OF4

CERTIFICATE OF SURVEY
CROCKETT SPRINGS PIPELINE IN SECTIONS 14, 15, 21, & 22, T15S, R11E, NMPM, OTERO COUNTY, NEW MEXICO

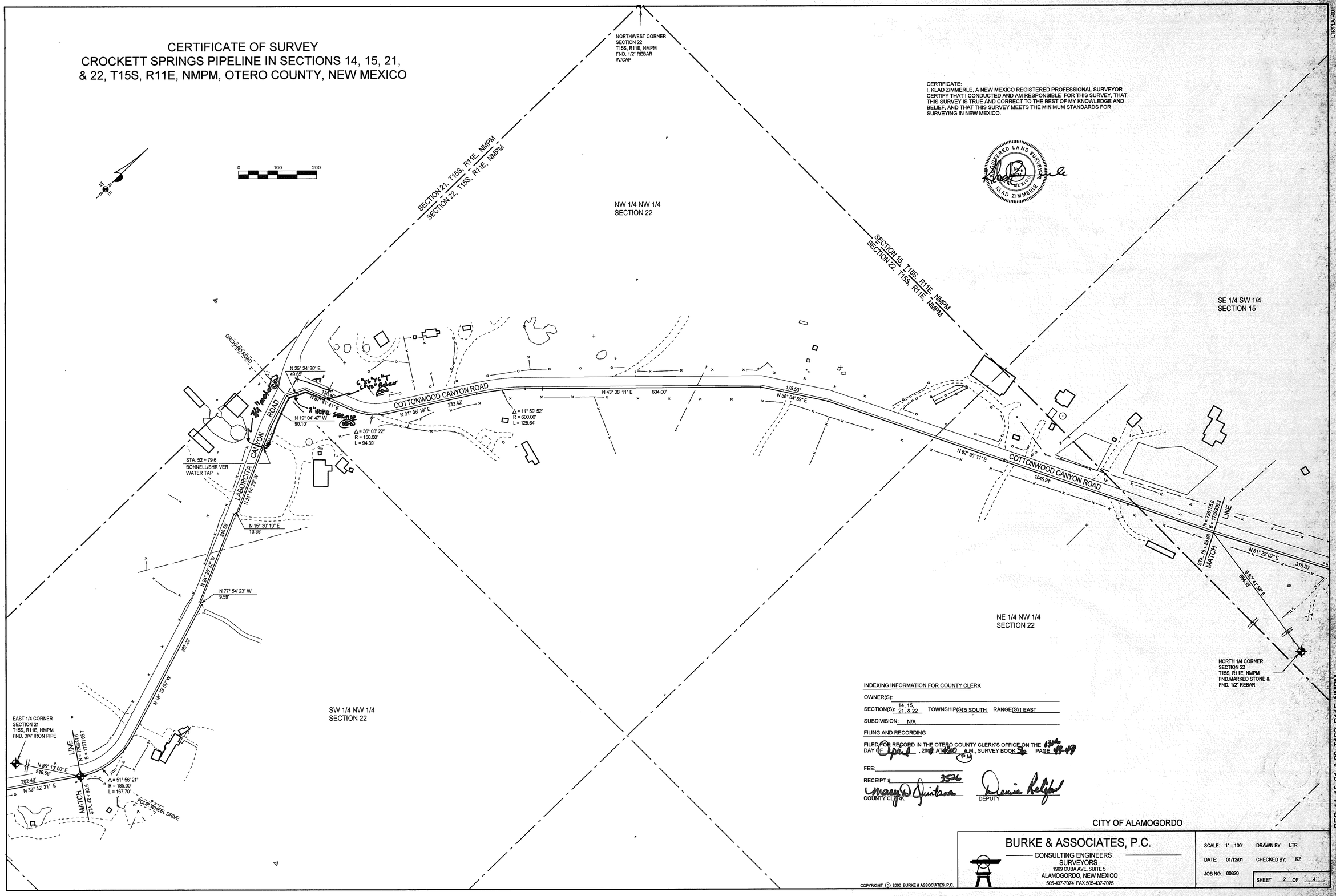

CERTIFICATE:
I, KLAD ZIMMERLE, A NEW MEXICO REGISTERED PROFESSIONAL SURVEYOR CERTIFY THAT I CONDUCTED AND AM RESPONSIBLE FOR THIS SURVEY, THAT THIS SURVEY IS TRUE AND CORRECT TO THE BEST OF MY KNOWLEDGE AND BELIEF, AND THAT THIS SURVEY MEETS THE MINIMUM STANDARDS FOR SURVEYING IN NEW MEXICO.

REGISTERED LAND SURVEYOR
NEW MEXICO
KLAD ZIMMERLE

INDEXING INFORMATION FOR COUNTY CLERK

OWNER(S):

SECTION(S): 14, 15, 21, & 22 TOWNSHIP(S) 5 SOUTH RANGE(S) 1 EAST

SUBDIVISION: N/A

FILING AND RECORDING

FILED FOR RECORD IN THE OTERO COUNTY CLERK'S OFFICE ON THE 13th DAY OF April, 2000, AT 4:00 P.M., SURVEY BOOK 56 PAGE 48-49

FEE:

RECEIPT # 3526

Mary D Quintana
COUNTY CLERK

Denise Relifad
DEPUTY

CITY OF ALAMOGORDO

BURKE & ASSOCIATES, P.C.
CONSULTING ENGINEERS
SURVEYORS
1909 CUBA AVE, SUITE 5
ALAMOGORDO, NEW MEXICO
505-437-7074 FAX 505-437-7075

SCALE: 1" = 100'	DRAWN BY: LTR
DATE: 01/12/01	CHECKED BY: KZ
JOB NO. 00820	SHEET 2 OF 4

COPYRIGHT © 2000 BURKE & ASSOCIATES, P.C.

SEC. 14, 15, 21, & 22, T15S, R11E, NMPM

LTR/PLAT-001

EAST FILE CORP. IRVINE, CA.
CROCKETT SPRINGS
2OF4
EFH 24

CERTIFICATE OF SURVEY
CROCKETT SPRINGS PIPELINE IN SECTIONS 14, 15, 21, & 22, T15S, R11E, NMPM, OTERO COUNTY, NEW MEXICO

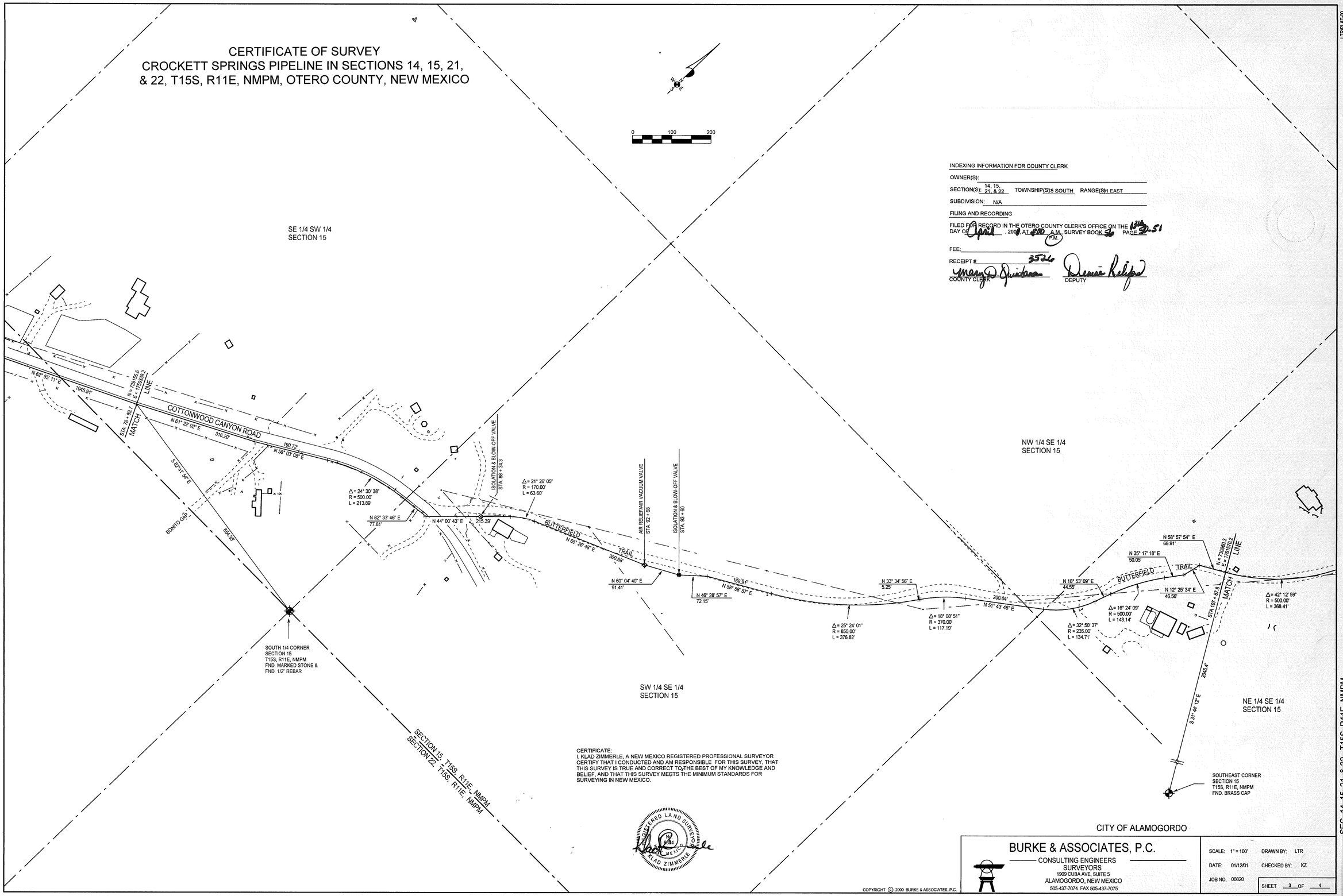

INDEXING INFORMATION FOR COUNTY CLERK

OWNER(S):

SECTION(S): 14, 15, 21, & 22 TOWNSHIP(S) 15 SOUTH RANGE(S) 11 EAST

SUBDIVISION: N/A

FILING AND RECORDING

FILED FOR RECORD IN THE OTERO COUNTY CLERK'S OFFICE ON THE 13th DAY OF April, 2001, AT 8:00 A.M. (P.M.) SURVEY BOOK 56 PAGE 30-51

FEE:

RECEIPT # 3526

Mary D. Quintana
COUNTY CLERK

Denise Relifo
DEPUTY

CERTIFICATE:
I, KLAD ZIMMERLE, A NEW MEXICO REGISTERED PROFESSIONAL SURVEYOR CERTIFY THAT I CONDUCTED AND AM RESPONSIBLE FOR THIS SURVEY, THAT THIS SURVEY IS TRUE AND CORRECT TO THE BEST OF MY KNOWLEDGE AND BELIEF, AND THAT THIS SURVEY MEETS THE MINIMUM STANDARDS FOR SURVEYING IN NEW MEXICO.

REGISTERED LAND SURVEYOR
No. 8534
NEW MEXICO
KLAD ZIMMERLE

CITY OF ALAMOGORDO

BURKE & ASSOCIATES, P.C.
CONSULTING ENGINEERS
SURVEYORS
1909 CUBA AVE, SUITE 5
ALAMOGORDO, NEW MEXICO
505-437-7074 FAX 505-437-7075

SCALE: 1" = 100'	DRAWN BY: LTR
DATE: 01/12/01	CHECKED BY: KZ
JOB NO. 00820	SHEET 3 OF 4

COPYRIGHT © 2000 BURKE & ASSOCIATES, P.C.

LTR/PLAT-00

EASI FILE CORP. IRVINE, CA
CROCKETT SPRINGS
3OF4
EFM 24

SEC. 14, 15, 21, & 22, T15S, R11E, NMPM

CERTIFICATE OF SURVEY
CROCKETT SPRINGS PIPELINE IN SECTIONS 14, 15, 21, & 22, T15S, R11E, NMPM, OTERO COUNTY, NEW MEXICO

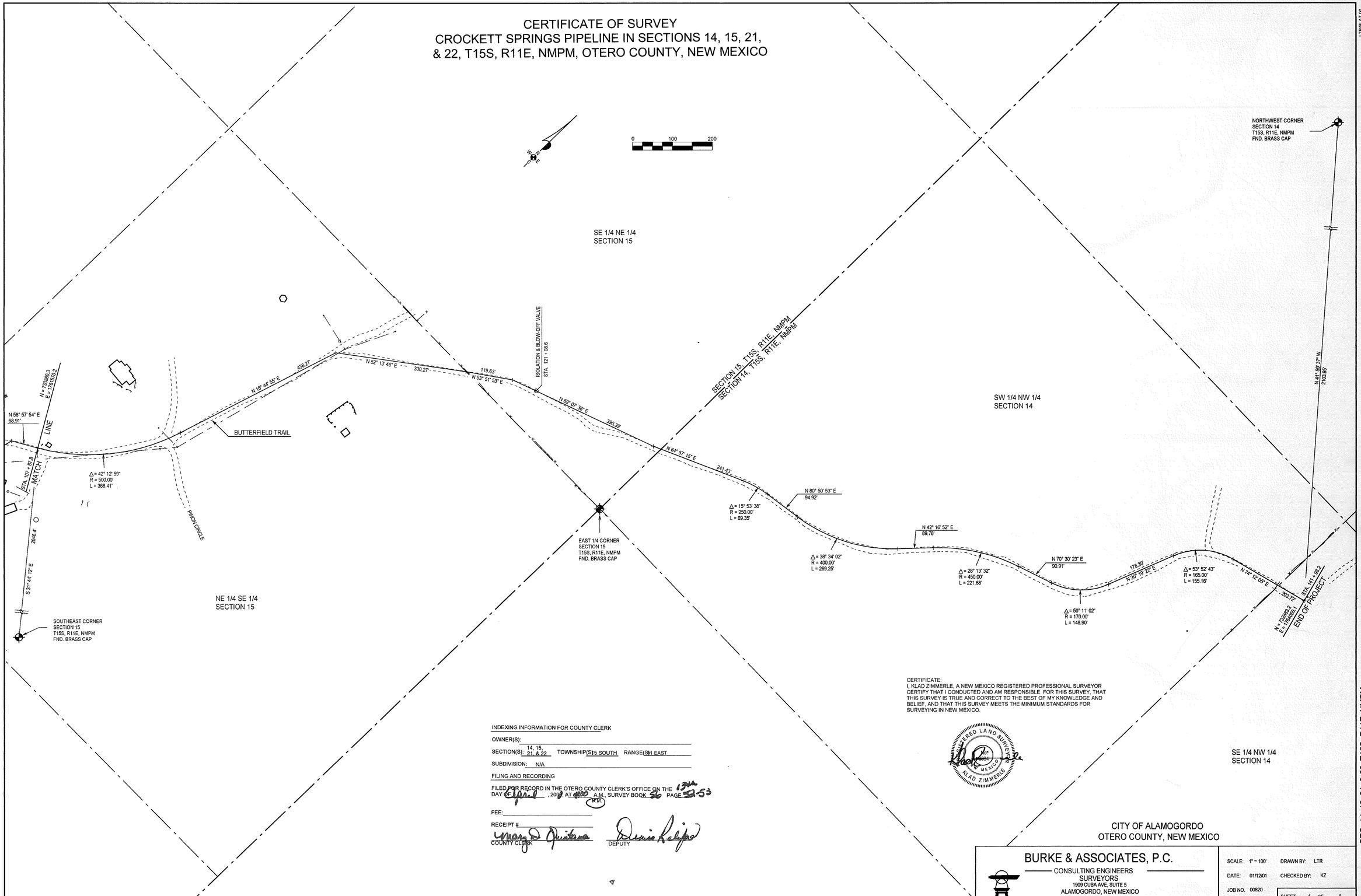

CERTIFICATE:
I, KLAD ZIMMERLE, A NEW MEXICO REGISTERED PROFESSIONAL SURVEYOR CERTIFY THAT I CONDUCTED AND AM RESPONSIBLE FOR THIS SURVEY, THAT THIS SURVEY IS TRUE AND CORRECT TO THE BEST OF MY KNOWLEDGE AND BELIEF, AND THAT THIS SURVEY MEETS THE MINIMUM STANDARDS FOR SURVEYING IN NEW MEXICO.

REGISTERED LAND SURVEYOR
No. 10034
NEW MEXICO
KLAD ZIMMERLE

INDEXING INFORMATION FOR COUNTY CLERK

OWNER(S):

SECTION(S): 14, 15, 21, & 22 TOWNSHIP(S) 15 SOUTH RANGE(S) 11 EAST

SUBDIVISION: N/A

FILING AND RECORDING

FILED FOR RECORD IN THE OTERO COUNTY CLERK'S OFFICE ON THE 13th DAY OF April, 2000, AT 4:00 P.M., SURVEY BOOK 56 PAGE 52-53

FEE:

RECEIPT #

Mary D. Quintana
COUNTY CLERK

Denise Relifo
DEPUTY

CITY OF ALAMOGORDO
OTERO COUNTY, NEW MEXICO

BURKE & ASSOCIATES, P.C.
CONSULTING ENGINEERS
SURVEYORS
1909 CUBA AVE, SUITE 5
ALAMOGORDO, NEW MEXICO
505-437-7074 FAX 505-437-7075

SCALE:	1" = 100'	DRAWN BY:	LTR
DATE:	01/12/01	CHECKED BY:	KZ
JOB NO.	00820	SHEET 4 OF 4	

COPYRIGHT © 2000 BURKE & ASSOCIATES, P.C.

SEC. 14, 15, 21, & 22, T15S, R11E, NMPM

LTR/PLAT-00

CROCKETT SPRINGS
4OF4