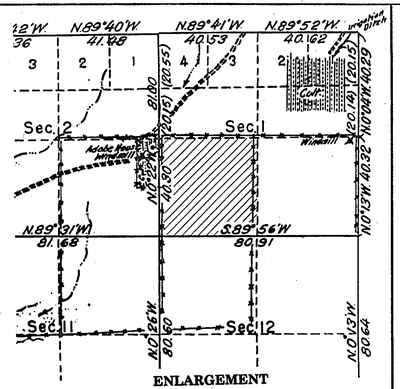

ENLARGEMENT



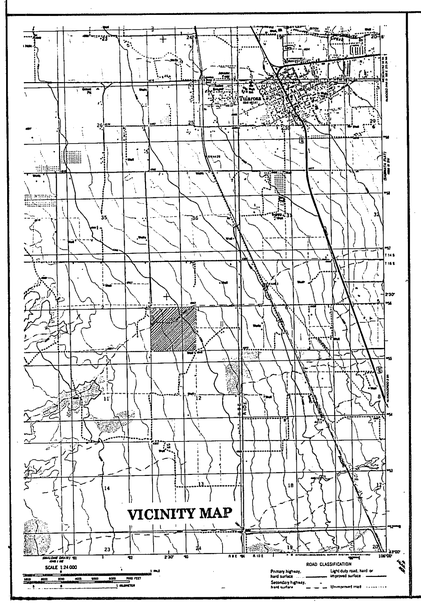

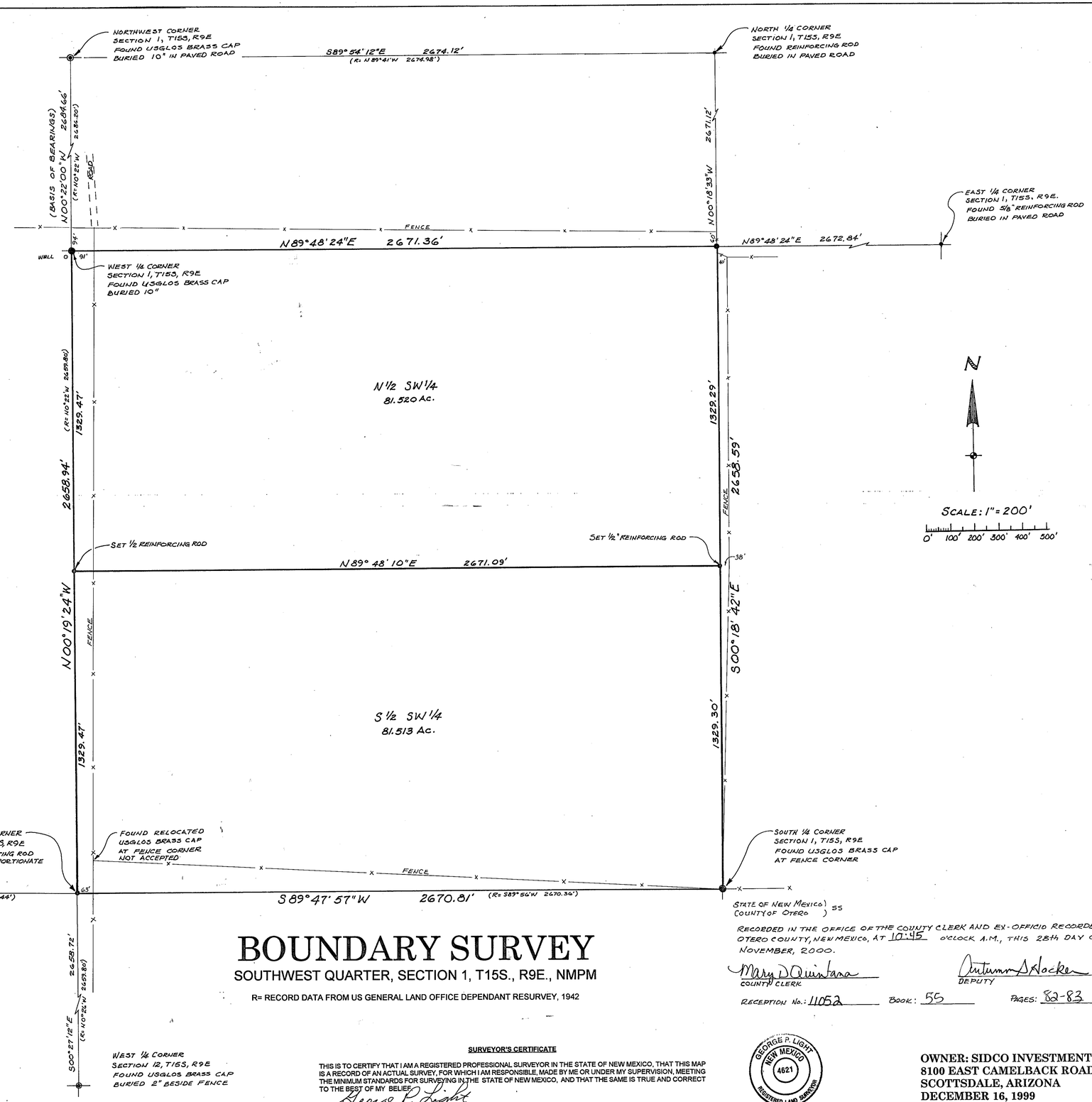

BOUNDARY SURVEY

SOUTHWEST QUARTER, SECTION 1, T15S., R9E., NMPM

R= RECORD DATA FROM US GENERAL LAND OFFICE DEPENDANT RESURVEY, 1942

STATE OF NEW MEXICO)
COUNTY OF OTERO) SS

RECORDED IN THE OFFICE OF THE COUNTY CLERK AND EX-OFFICIO RECORDER OF OTERO COUNTY, NEW MEXICO, AT 10:45 O'CLOCK A.M., THIS 28th DAY OF NOVEMBER, 2000.

Mary D Quintana
COUNTY CLERK

Autumn D Hacker
DEPUTY

RECEPTION No.: 11052 BOOK: 55 PAGES: 82-83

SURVEYOR'S CERTIFICATE

THIS IS TO CERTIFY THAT I AM A REGISTERED PROFESSIONAL SURVEYOR IN THE STATE OF NEW MEXICO, THAT THIS MAP IS A RECORD OF AN ACTUAL SURVEY, FOR WHICH I AM RESPONSIBLE, MADE BY ME OR UNDER MY SUPERVISION, MEETING THE MINIMUM STANDARDS FOR SURVEYING IN THE STATE OF NEW MEXICO, AND THAT THE SAME IS TRUE AND CORRECT TO THE BEST OF MY BELIEF.

George P. Light
GEORGE P. LIGHT, P. S. NO. 4621

GEORGE P. LIGHT
NEW MEXICO
4621
REGISTERED LAND SURVEYOR

OWNER: SIDCO INVESTMENTS
8100 EAST CAMELBACK ROAD #110
SCOTTSDALE, ARIZONA
DECEMBER 16, 1999

EASY FILE CORP. IRVINE, CA EFH-24

SECTION 1 T15S R9E
BK. 55 PGS. 82-83