INDEX TO SHEETS	
NO.	DESCRIPTION
1	TITLE SHEET
2	BOS C/L SURVEY STA. 1488+22.85 TO STA. 1506+00
3	C/L SURVEY STA. 1506+00 TO STA. 1522+50
4	C/L SURVEY STA. 1522+50 TO STA. 1539+00
5	C/L SURVEY STA. 1539+00 TO STA. 1555+50
6	C/L SURVEY STA. 1555+50 TO STA. 1572+00
7	C/L SURVEY STA. 1572+00 TO STA. 1589+07.34 EOS

TITLE SHEET

LENGTH OF PROJECT 1.9099 MILES
LENGTH OF RIGHT-OF-WAY 1.9099 MILES

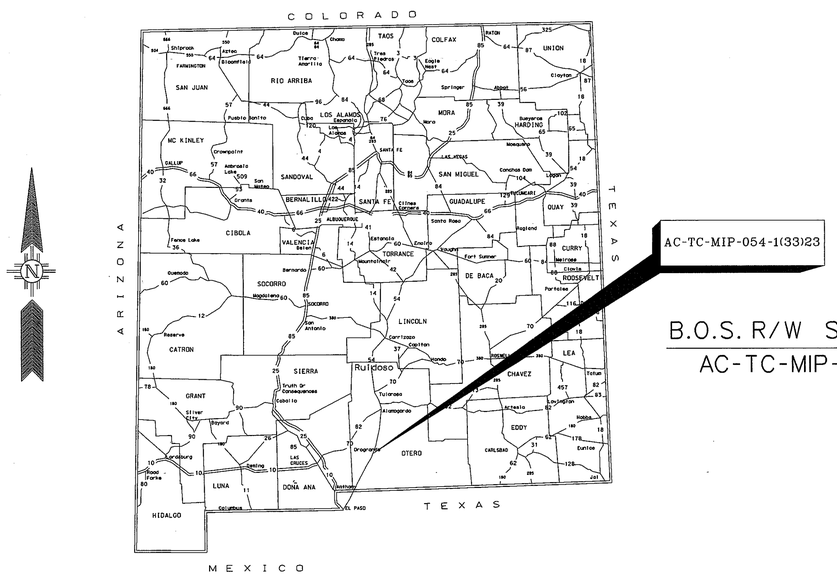

VICINITY MAP

B.O.S. R/W STA.1488+22.85
AC-TC-MIP-054-1(33)23

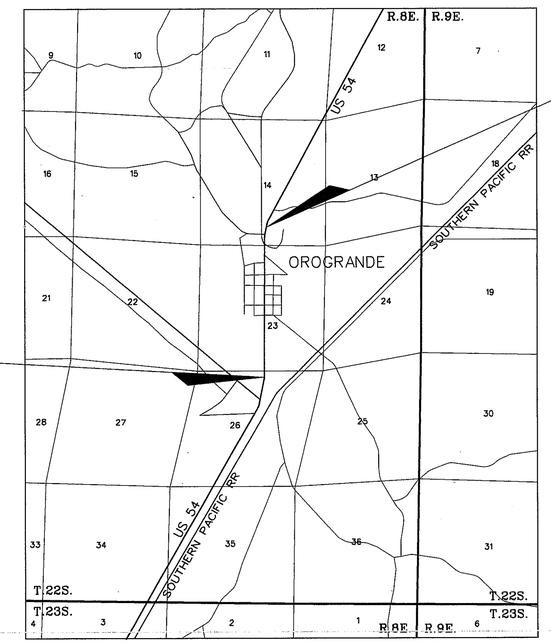

LOCATION MAP

E.O.S. R/W STA.1589+07.34
AC-TC-MIP-054-1(33)23

COUNTY OF OTERO] SS
STATE OF NEW MEXICO]

I hearby certify that this instrument was filed for record on the 23 day of May A.D. 2000, at 12:10 o'clock P m., and was duly recorded in Book 54, Page 82-87 of the records of OTERO County.

Witness my hand and Seal of Office:

Mary D. Quintana
County Clerk, OTERO County, New Mexico

Lynn Galeada
Deputy
4653

FINAL MAP
DATE May 10, 2000

EFFECTIVE: MAY 10, 2000
DATE

SECRETARY OF HIGHWAYS AND TRANSPORTATION

BY Jerry Chavez Jr.
LANDS ENGINEER

ENGINEERS INC
P.O. BOX 5080
902 SANTA RITA ST.
SILVER CITY, N.M. 88062
(505) 538-5395

P.C.N. 3776

NEW MEXICO STATE HIGHWAY & TRANSPORTATION DEPARTMENT

EXISTING RIGHT OF WAY & MONUMENTATION MAP
NEW MEXICO PROJECT NO.
AC-TC-MIP-054-1(33)23
OTERO COUNTY
SHEET 1 OF 7

SEC. 14.23.26 T22S R8
BK 54 PG 82-87

NO.	DESCRIPTION	DATE	BY
	REVISIONS (OR CHANGE NOTICES)		

PACIFIC WESTERN TECHNOLOGIES, LTD.
Mapping and Information Management Division
Albuquerque, New Mexico 87110
Tel. (505) 262-2672 Fax (505) 262-2677
www.pwt.com-albuquerque@pwt.com

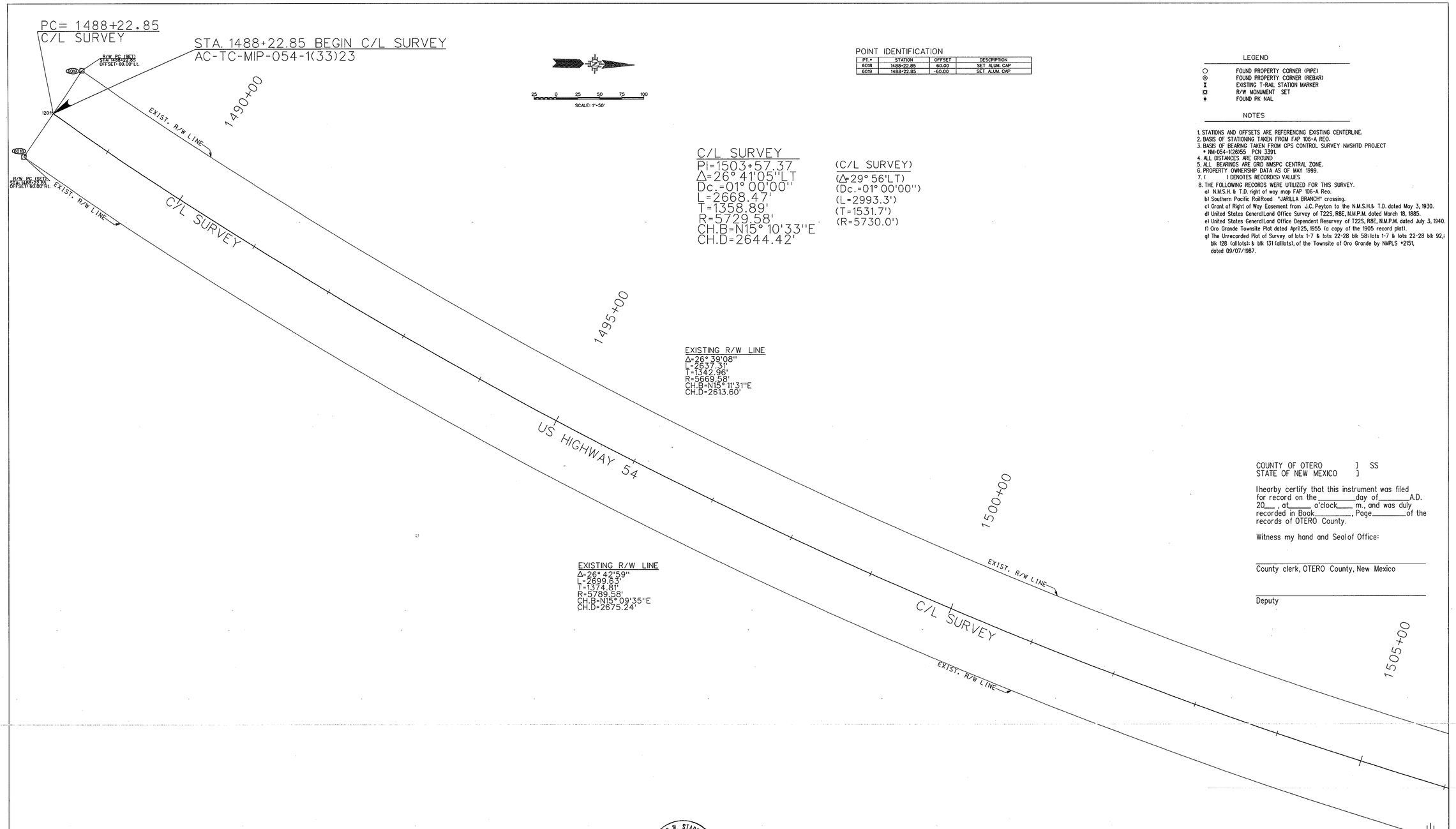

POINT IDENTIFICATION

PT.#	STATION	OFFSET	DESCRIPTION
6018	1488+22.85	60.00	SET ALUM. CAP
6019	1488+22.85	-60.00	SET ALUM. CAP

C/L SURVEY
PI=1503+57.37
Δ=26° 41'05"LT
Dc.=01° 00'00"
L=2668.47'
T=1358.89'
R=5729.58'
CH.B=N15° 10'33"E
CH.D=2644.42'

(C/L SURVEY)
(Δ=29° 56'LT)
(Dc.=01° 00'00")
(L=2993.3')
(T=1531.7')
(R=5730.0')

EXISTING R/W LINE
Δ=26° 39'08"
L=2637.31'
T=1342.96'
R=5669.58'
CH.B=N15° 11'31"E
CH.D=2613.60'

EXISTING R/W LINE
Δ=26° 42'59"
L=2699.63'
T=1374.81'
R=5789.58'
CH.B=N15° 09'35"E
CH.D=2675.24'

LEGEND

- ○ FOUND PROPERTY CORNER (PIPE)
- ⊙ FOUND PROPERTY CORNER (REBAR)
- ⧗ EXISTING T-RAIL STATION MARKER
- ⊠ R/W MONUMENT SET
- ♦ FOUND PK NAIL

NOTES

1. STATIONS AND OFFSETS ARE REFERENCING EXISTING CENTERLINE.
2. BASIS OF STATIONING TAKEN FROM FAP 106-A REO.
3. BASIS OF BEARING TAKEN FROM GPS CONTROL SURVEY NMSHTD PROJECT # NM-054-1(26)55 PCN 3391.
4. ALL DISTANCES ARE GROUND
5. ALL BEARINGS ARE GRID NMSPC CENTRAL ZONE.
6. PROPERTY OWNERSHIP DATA AS OF MAY 1999.
7. ( ) DENOTES RECORD(S) VALUES
8. THE FOLLOWING RECORDS WERE UTILIZED FOR THIS SURVEY.
   a) N.M.S.H. & T.D. right of way map FAP 106-A Reo.
   b) Southern Pacific RailRoad "JARILLA BRANCH" crossing.
   c) Grant of Right of Way Easement from J.C. Peyton to the N.M.S.H.& T.D. dated May 3, 1930.
   d) United States General Land Office Survey of T22S, R8E, N.M.P.M. dated March 18, 1885.
   e) United States General Land Office Dependent Resurvey of T22S, R8E, N.M.P.M. dated July 3, 1940.
   f) Oro Grande Townsite Plat dated April 25, 1955 (a copy of the 1905 record plat).
   g) The Unrecorded Plat of Survey of lots 1-7 & lots 22-28 blk 58; lots 1-7 & lots 22-28 blk 92,; blk 128 (all lots); & blk 131 (all lots), of the Townsite of Oro Grande by NMPLS #2151, dated 09/07/1987.

COUNTY OF OTERO] SS
STATE OF NEW MEXICO]

I hearby certify that this instrument was filed for record on the _____ day of _____ A.D. 20___, at _____ o'clock ____ m., and was duly recorded in Book _____, Page _____ of the records of OTERO County.

Witness my hand and Seal of Office:

_____
County clerk, OTERO County, New Mexico

_____
Deputy

JAMES W. STARCHER NEW MEXICO 9241 REGISTERED PROFESSIONAL LAND SURVEYOR

FINAL MAP P.C.N. 3776
DATE May 10, 2000

SURVEYOR'S CERTIFICATE

I CERTIFY THAT I AM A REGISTERED PROFESSIONAL SURVEYOR AND THAT THESE EXISTING RIGHT-OF WAY PLANS WERE PREPARED BY ME OR UNDER MY DIRECTION, ARE BASED ON FIELD NOTES OF AN ACTUAL FIELD SURVEY MEETING THE MINIMUM STANDARDS FOR SURVEYING IN NEW MEXICO. I DECLARE THE INFORMATION SHOWN HEREON IS TRUE AND CORRECT TO THE BEST OF MY KNOWLEDGE AND BELIEF. THIS SURVEY WAS COMPLETED APRIL OF 2000.

James W. Starcher DATE: 4/27/00

JAMES W. STARCHER NMPS# 9241
8338A COMANCHE BLVD. NE
ALBUQUERQUE, NEW MEXICO 87110
PH. (505) 294-5051

NO.	DESCRIPTION	DATE	BY
	REVISIONS (OR CHANGE NOTICES)		

OROGRANDE TOWNSITE
T.22S. R.8E. SEC. 14, 23, 26

ENGINEERS INC
P.O. BOX 5080
902 SANTA RITA ST.
SILVER CITY, N.M. 88062
(505) 538-5395

NEW MEXICO STATE HIGHWAY & TRANSPORTATION DEPARTMENT

EXISTING RIGHT OF WAY & MONUMENTATION MAP
NEW MEXICO PROJECT NO.
AC-TC-MIP-054-1(33)23
OTERO COUNTY

SCALE: 1"=50'
SHEET 2 OF 7

SEC.14,23,26, T22S R8 2-7
BK 54 PG 82-87

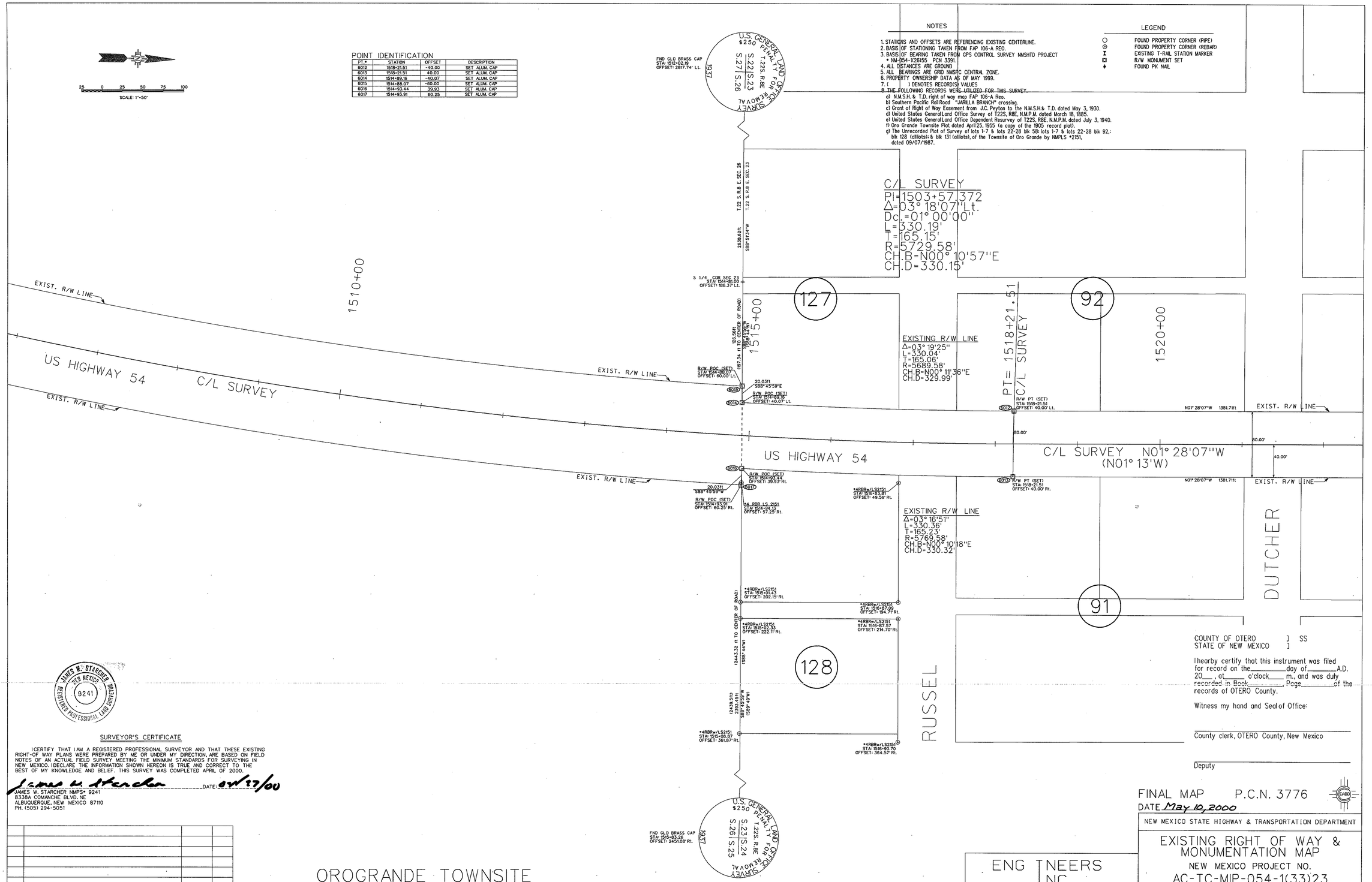

NOTES

1. STATIONS AND OFFSETS ARE REFERENCING EXISTING CENTERLINE.
2. BASIS OF STATIONING TAKEN FROM FAP 106-A REO.
3. BASIS OF BEARING TAKEN FROM GPS CONTROL SURVEY NMSHTD PROJECT
   * NM-054-1(26)155 PCN 3391.
4. ALL DISTANCES ARE GROUND
5. ALL BEARINGS ARE GRID NAMSFC CENTRAL ZONE.
6. PROPERTY OWNERSHIP DATA AS OF MAY 1999.
7. ( ) DENOTES RECORD(S) VALUES
8. THE FOLLOWING RECORDS WERE UTILIZED FOR THIS SURVEY.
   a) N.M.S.H. & T.D. right of way map FAP 106-A Reo.
   b) Southern Pacific Rail Road "JARILLA BRANCH" crossing.
   c) Grant of Right of Way Easement from J.C. Peyton to the N.M.S.H.& T.D. dated May 3, 1930.
   d) United States General Land Office Survey of T22S, R8E, N.M.P.M. dated March 18, 1885.
   e) United States General Land Office Dependent Resurvey of T22S, R8E, N.M.P.M. dated July 3, 1940.
   f) Oro Grande Townsite Plat dated April 25, 1955 (a copy of the 1905 record plat).
   g) The Unrecorded Plat of Survey of lots 1-7 & lots 22-28 blk 58; lots 1-7 & lots 22-28 blk 92,; blk 128 (allotsl) & blk 131 (allots), of the Townsite of Oro Grande by NMPLS #2151, dated 09/07/1987.

LEGEND

- FOUND PROPERTY CORNER (PIPE)
- FOUND PROPERTY CORNER (REBAR)
- EXISTING T-RAIL STATION MARKER
- R/W MONUMENT SET
- FOUND PK NAIL

POINT IDENTIFICATION

PT.#	STATION	OFFSET	DESCRIPTION
6012	1518+21.51	-40.00	SET ALUM. CAP
6013	1518+21.51	40.00	SET ALUM. CAP
6014	1514+89.16	-40.07	SET ALUM. CAP
6015	1514+88.07	-60.00	SET ALUM. CAP
6016	1514+93.44	39.93	SET ALUM. CAP
6017	1514+93.91	60.25	SET ALUM. CAP

JAMES W. STARCHER NEW MEXICO 9241 REGISTERED PROFESSIONAL LAND SURVEYOR

SURVEYOR'S CERTIFICATE

I CERTIFY THAT I AM A REGISTERED PROFESSIONAL SURVEYOR AND THAT THESE EXISTING RIGHT-OF WAY PLANS WERE PREPARED BY ME OR UNDER MY DIRECTION, ARE BASED ON FIELD NOTES OF AN ACTUAL FIELD SURVEY MEETING THE MINIMUM STANDARDS FOR SURVEYING IN NEW MEXICO. I DECLARE THE INFORMATION SHOWN HEREON IS TRUE AND CORRECT TO THE BEST OF MY KNOWLEDGE AND BELIEF. THIS SURVEY WAS COMPLETED APRIL OF 2000.

James W. Starcher DATE: 04/27/00

JAMES W. STARCHER NMPS# 9241
8338A COMANCHE BLVD. NE
ALBUQUERQUE, NEW MEXICO 87110
PH. (505) 294-5051

NO.	DESCRIPTION	DATE	BY
	REVISIONS (OR CHANGE NOTICES)		

OROGRANDE TOWNSITE
T.22S. R.8E. SEC. 14, 23, 26

COUNTY OF OTERO] SS
STATE OF NEW MEXICO]

I hearby certify that this instrument was filed for record on the_____day of_____A.D. 20___, at_____ o'clock_____ m., and was duly recorded in Book_____, Page_____of the records of OTERO County.

Witness my hand and Seal of Office:

County clerk, OTERO County, New Mexico

Deputy

FINAL MAP P.C.N. 3776
DATE May 10, 2000

NEW MEXICO STATE HIGHWAY & TRANSPORTATION DEPARTMENT

ENG NEERS NC
P.O. BOX 5080
902 SANTA RITA ST.
SILVER CITY, N.M. 88062
(505) 538-5395

EXISTING RIGHT OF WAY & MONUMENTATION MAP

NEW MEXICO PROJECT NO.
AC-TC-MIP-054-1(33)23
OTERO COUNTY

SCALE: 1"=50'

SHEET 3 OF 7

EAST FILE CORP. IRVINE, CA
SEC. 14,23,26; T22S R8 3-7
BK 54 PG 82-87
EFN 24

25 0 25 50 75 100

SCALE: 1"=50'

POINT IDENTIFICATION

PT.*	STATION	OFFSET	DESCRIPTION
6021	1532+03.22	-40.00	SET ALUM. CAP
6023	1532+03.22	40.00	SET ALUM. CAP

NOTES

1. STATIONS AND OFFSETS ARE REFERENCING EXISTING CENTERLINE.
2. BASIS OF STATIONING TAKEN FROM FAP 106-A REO.
3. BASIS OF BEARING TAKEN FROM GPS CONTROL SURVEY NMSHTD PROJECT # NM-054-1(26)55 PCN 3391.
4. ALL DISTANCES ARE GROUND
5. ALL BEARINGS ARE GRID NMSPC CENTRAL ZONE.
6. PROPERTY OWNERSHIP DATA AS OF MAY 1999.
7. ( ) DENOTES RECORD(S) VALUES
8. THE FOLLOWING RECORDS WERE UTILIZED FOR THIS SURVEY.
   a) N.M.S.H. & T.D. right of way map FAP 106-A Reo.
   b) Southern Pacific Rail Road "JARILLA BRANCH" crossing.
   c) Grant of Right of Way Easement from J.C. Peyton to the N.M.S.H.& T.D. dated May 3, 1930.
   d) United States General Land Office Survey of T22S, R8E, N.M.P.M. dated March 18, 1885.
   e) United States General Land Office Dependent Resurvey of T22S, R8E, N.M.P.M. dated July 3, 1940.
   f) Oro Grande Townsite Plat dated April 25, 1955 (a copy of the 1905 record plat).
   g) The Unrecorded Plat of Survey of lots 1-7 & lots 22-28 blk 58; lots 1-7 & lots 22-28 blk 92,; blk 128 (all lots); & blk 131 (all lots), of the Townsite of Oro Grande by NMPLS #2151, dated 09/07/1987.

LEGEND

- ○ FOUND PROPERTY CORNER (PIPE)
- ⊙ FOUND PROPERTY CORNER (REBAR)
- I EXISTING T-RAIL STATION MARKER
- ⊠ R/W MONUMENT SET
- + FOUND PK NAIL

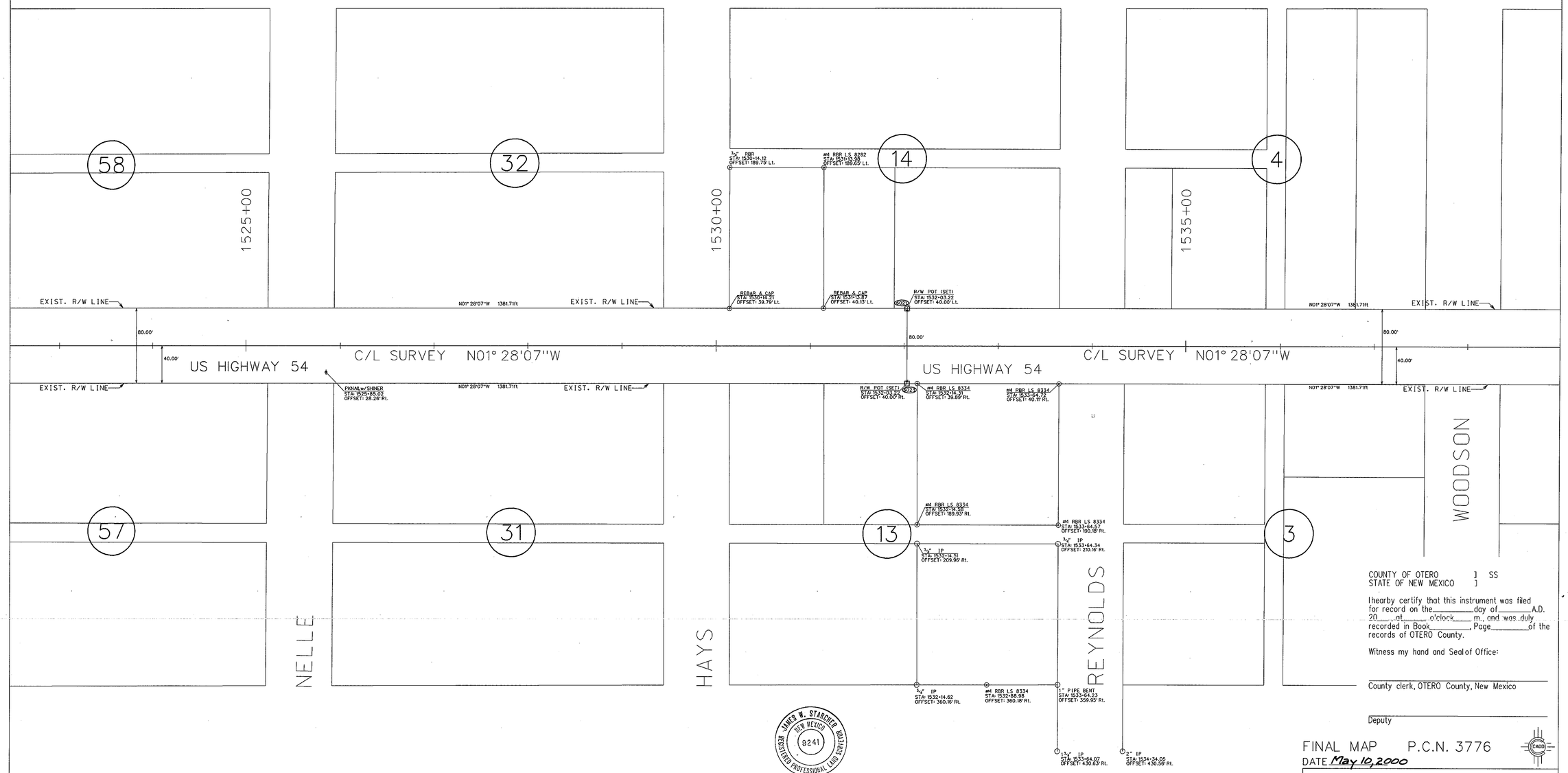

COUNTY OF OTERO] SS
STATE OF NEW MEXICO]

I hearby certify that this instrument was filed for record on the_____day of_____A.D. 20___, at_____o'clock____m., and was duly recorded in Book_____, Page_____of the records of OTERO County.

Witness my hand and Seal of Office:

County clerk, OTERO County, New Mexico

Deputy

JAMES W. STARCHER NEW MEXICO 9241 REGISTERED PROFESSIONAL LAND SURVEYOR

SURVEYOR'S CERTIFICATE

I CERTIFY THAT I AM A REGISTERED PROFESSIONAL SURVEYOR AND THAT THESE EXISTING RIGHT-OF WAY PLANS WERE PREPARED BY ME OR UNDER MY DIRECTION, ARE BASED ON FIELD NOTES OF AN ACTUAL FIELD SURVEY MEETING THE MINIMUM STANDARDS FOR SURVEYING IN NEW MEXICO. I DECLARE THE INFORMATION SHOWN HEREON IS TRUE AND CORRECT TO THE BEST OF MY KNOWLEDGE AND BELIEF. THIS SURVEY WAS COMPLETED APRIL OF 2000.

James W. Starcher DATE: 04/12/00

JAMES W. STARCHER NMPS# 9241
8338A COMANCHE BLVD. NE
ALBUQUERQUE, NEW MEXICO 87110
PH. (505) 294-5051

NO.	DESCRIPTION	DATE	BY

REVISIONS (OR CHANGE NOTICES)

OROGRANDE TOWNSITE
T.22S. R.8E. SEC. 14, 23, 26

ENG INEERS INC
P.O. BOX 5080 SILVER CITY, N.M. 88062
902 SANTA RITA ST. (505) 538-5395

FINAL MAP P.C.N. 3776
DATE May 10, 2000

NEW MEXICO STATE HIGHWAY & TRANSPORTATION DEPARTMENT

EXISTING RIGHT OF WAY & MONUMENTATION MAP
NEW MEXICO PROJECT NO.
AC-TC-MIP-054-1(33)23
OTERO COUNTY

SCALE: 1"=50'

SHEET 4 OF 7

EAST FILE CORP. IRVINE, CA

SEC.14,23,26, T22S R8E
BK 54 PG 82-87
4-7

EFN: 24

SEC.14,23,26, T22S R8
BK 54 PG 82-87
5-7

EAST FILE CORP. IRVINE, CA

25 0 25 50 75 100
SCALE: 1"=50'

POINT IDENTIFICATION

PT.#	STATION	OFFSET	DESCRIPTION
6020	1545+84.93	-40.00	SET ALUM. CAP
6022	1545+84.93	40.00	SET ALUM. CAP

NOTES

1. STATIONS AND OFFSETS ARE REFERENCING EXISTING CENTERLINE.
2. BASIS OF STATIONING TAKEN FROM FAP 106-A REO.
3. BASIS OF BEARING TAKEN FROM GPS CONTROL SURVEY NMSHTD PROJECT # NM-054-1(26)55 PCN 3391.
4. ALL DISTANCES ARE GROUND
5. ALL BEARINGS ARE GRID NMSPC CENTRAL ZONE.
6. PROPERTY OWNERSHIP DATA AS OF MAY 1999.
7. ( ) DENOTES RECORD(S) VALUES
8. THE FOLLOWING RECORDS WERE UTILIZED FOR THIS SURVEY.
   a) N.M.S.H. & T.D. right of way map FAP 106-A Reo.
   b) Southern Pacific RailRoad "JARILLA BRANCH" crossing.
   c) Grant of Right of Way Easement from J.C. Peyton to the N.M.S.H.& T.D. dated May 3, 1930.
   d) United States General Land Office Survey of T22S, R8E, N.M.P.M. dated March 18, 1885.
   e) United States General Land Office Dependent Resurvey of T22S, R8E, N.M.P.M. dated July 3, 1940.
   f) Oro Grande Townsite Plat dated April 25, 1955 (a copy of the 1905 record plat).
   g) The Unrecorded Plat of Survey of lots 1-7 & lots 22-28 blk 58; lots 1-7 & lots 22-28 blk 92,; blk 128 (alllots); & blk 131 (alllots), of the Townsite of Oro Grande by NMPLS #2151, dated 09/07/1987.

LEGEND

- FOUND PROPERTY CORNER (PIPE)
- FOUND PROPERTY CORNER (REBAR)
- EXISTING T-RAIL STATION MARKER
- R/W MONUMENT SET
- FOUND PK NAIL

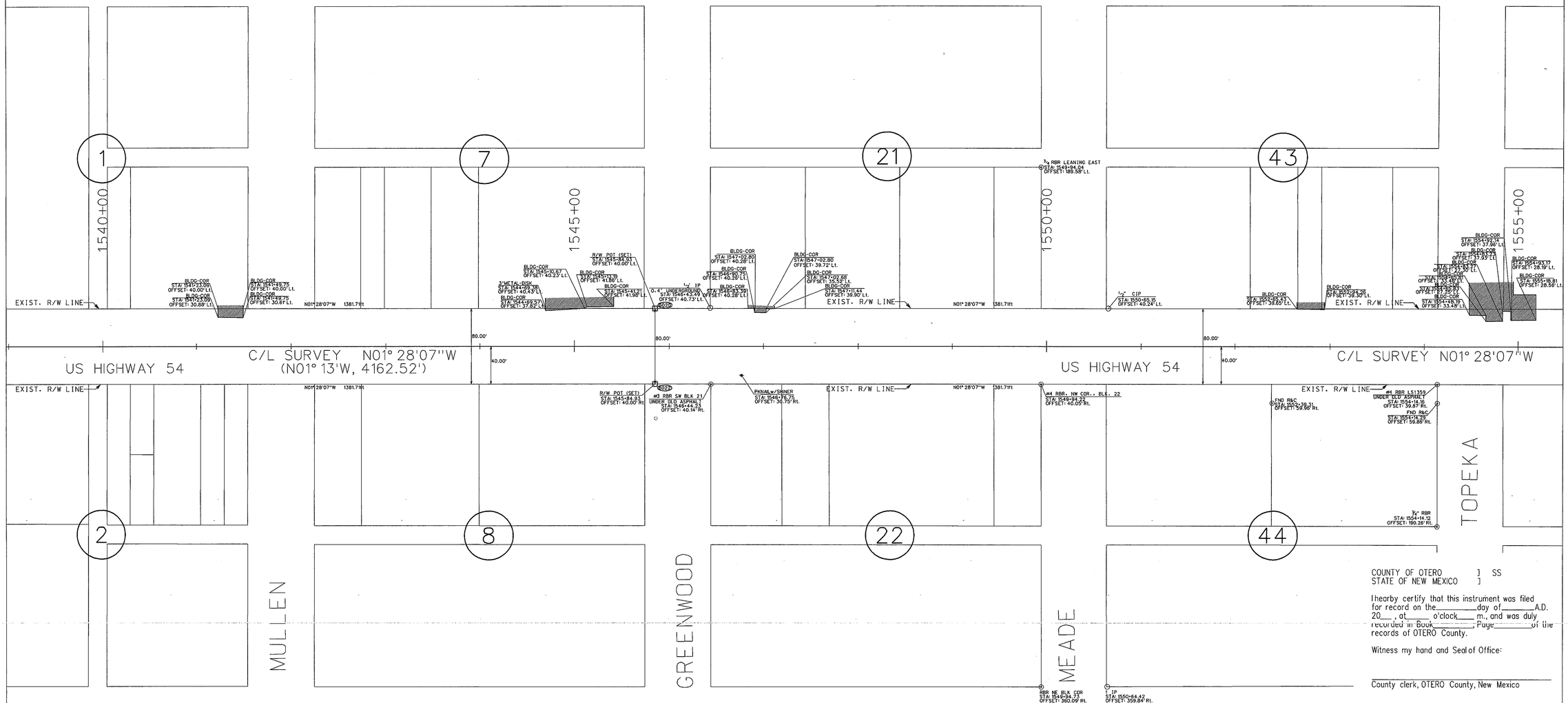

COUNTY OF OTERO] SS
STATE OF NEW MEXICO]

I hearby certify that this instrument was filed for record on the_____day of_____A.D. 20___, at_____ o'clock_____m., and was duly recorded in Book_____, Page_____of the records of OTERO County.

Witness my hand and Seal of Office:

County clerk, OTERO County, New Mexico

Deputy

JAMES W. STARCHER NEW MEXICO 9241 REGISTERED PROFESSIONAL LAND SURVEYOR

SURVEYOR'S CERTIFICATE

I CERTIFY THAT I AM A REGISTERED PROFESSIONAL SURVEYOR AND THAT THESE EXISTING RIGHT-OF WAY PLANS WERE PREPARED BY ME OR UNDER MY DIRECTION, ARE BASED ON FIELD NOTES OF AN ACTUAL FIELD SURVEY MEETING THE MINIMUM STANDARDS FOR SURVEYING IN NEW MEXICO. I DECLARE THE INFORMATION SHOWN HEREON IS TRUE AND CORRECT TO THE BEST OF MY KNOWLEDGE AND BELIEF. THIS SURVEY WAS COMPLETED APRIL OF 2000.

James W. Starcher DATE: 04/27/00

JAMES W. STARCHER NMPS# 9241
8338A COMANCHE BLVD. NE
ALBUQUERQUE, NEW MEXICO 87110
PH. (505) 294-5051

NO.	DESCRIPTION	DATE	BY

REVISIONS (OR CHANGE NOTICES)

OROGRANDE TOWNSITE
T.22S. R.8E. SEC. 14, 23, 26

ENG INEERS INC
P.O. BOX 5080 SILVER CITY, N.M. 88062
902 SANTA RITA ST. (505) 538-5395

FINAL MAP P.C.N. 3776
DATE May 10, 2000

NEW MEXICO STATE HIGHWAY & TRANSPORTATION DEPARTMENT

EXISTING RIGHT OF WAY & MONUMENTATION MAP

NEW MEXICO PROJECT NO.
AC-TC-MIP-054-1(33)23
OTERO COUNTY

SCALE: 1"=50'

SHEET 5 OF 7

SEC.14.23.26, T22S R8_6-7
BK 54 PG 82-87

EAS FILE COPY IRVINE, CA

POINT IDENTIFICATION

PT. #	STATION	OFFSET	DESCRIPTION
6002	1570+82.93	-80.00	SET ALUM. CAP
6003	1570+86.84	-60.00	SET ALUM. CAP
6004	1571+06.79	40.00	SET ALUM. CAP
6005	1571+10.87	60.00	SET ALUM. CAP
6006	1567+34.07	-59.71	SET ALUM. CAP
6007	1567+36.48	-39.70	SET ALUM. CAP
6008	1567+46.29	40.30	SET ALUM. CAP
6009	1567+48.74	60.00	SET ALUM. CAP
6010	1559+66.64	-40.00	SET ALUM. CAP
6011	1559+66.64	40.00	SET ALUM. CAP

LEGEND

- FOUND PROPERTY CORNER (PIPE)
- FOUND PROPERTY CORNER (REBAR)
- EXISTING T-RAIL STATION MARKER
- R/W MONUMENT SET
- FOUND PK NAIL

NOTES

1. STATIONS AND OFFSETS ARE REFERENCING EXISTING CENTERLINE.
2. BASIS OF STATIONING TAKEN FROM FAP 106-A REO.
3. BASIS OF BEARING TAKEN FROM GPS CONTROL SURVEY NMSHTD PROJECT # NM-054-1(26)55 PCN 3391.
4. ALL DISTANCES ARE GROUND
5. ALL BEARINGS ARE GRID NMSPC CENTRAL ZONE.
6. PROPERTY OWNERSHIP DATA AS OF MAY 1999.
7. ( ) DENOTES RECORD(S) VALUES
8. THE FOLLOWING RECORDS WERE UTILIZED FOR THIS SURVEY.
   a) N.M.S.H. & T.D. right of way map FAP 106-A Reo.
   b) Southern Pacific RailRoad "JARILLA BRANCH" crossing.
   c) Grant of Right of Way Easement from J.C. Peyton to the N.M.S.H.& T.D. dated May 3, 1930.
   d) United States General Land Office Survey of T22S, R8E, N.M.P.M. dated March 18, 1885.
   e) United States General Land Office Dependent Resurvey of T22S, R8E, N.M.P.M. dated July 3, 1940.
   f) Oro Grande Townsite Plat dated April 25, 1955 (a copy of the 1905 record plat).
   g) The Unrecorded Plat of Survey of lots 1-7 & lots 22-28 blk 58; lots 1-7 & lots 22-28 blk 92,; blk 128 (all lots); & blk 131 (all lots), of the Townsite of Oro Grande by NMPLS #2151, dated 09/07/1987.

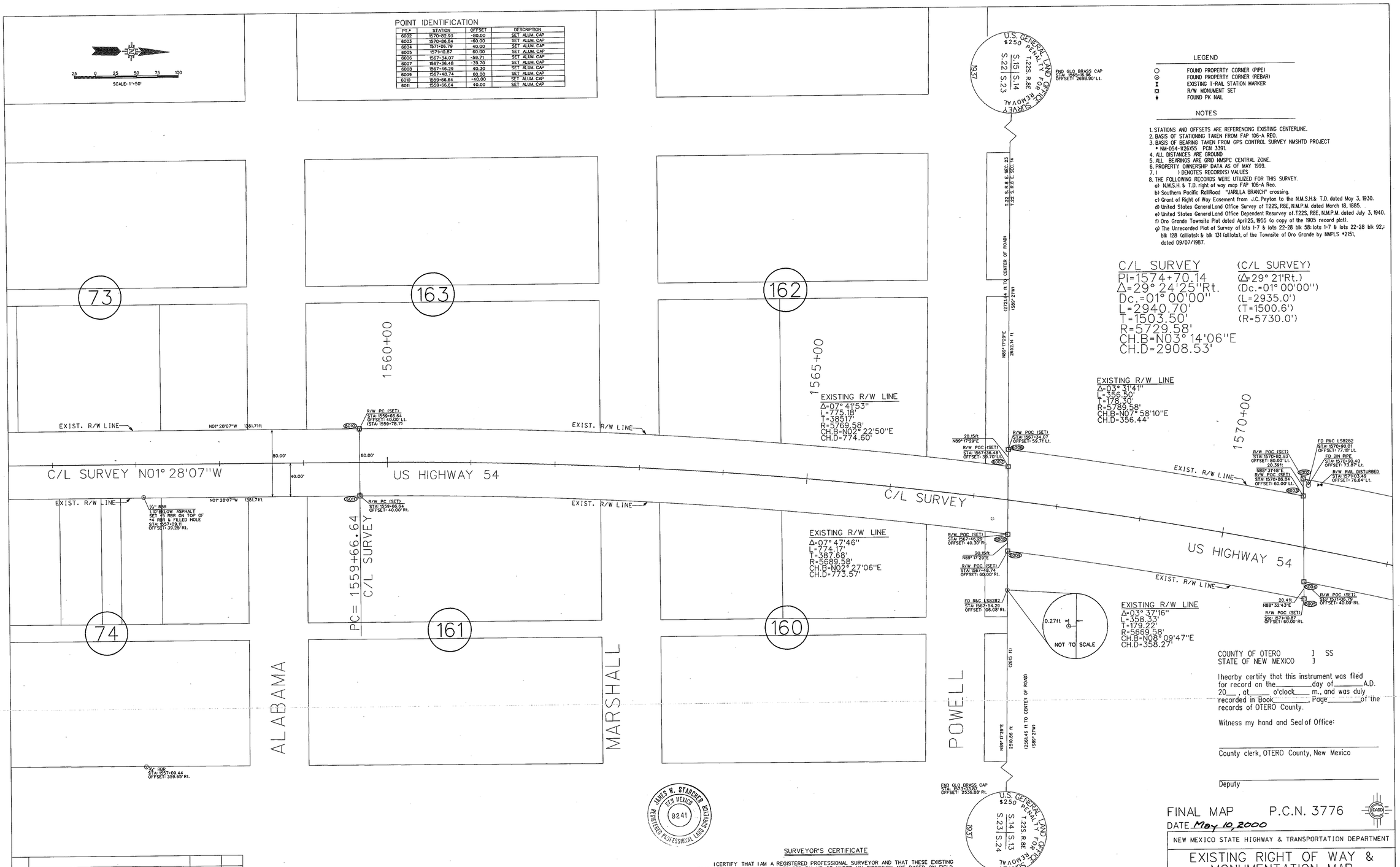

COUNTY OF OTERO] SS
STATE OF NEW MEXICO]

I hearby certify that this instrument was filed for record on the_____day of_____A.D. 20___, at_____ o'clock_____ m., and was duly recorded in Book_____, Page_____of the records of OTERO County.

Witness my hand and Seal of Office:

County clerk, OTERO County, New Mexico

Deputy

JAMES W. STARCHER NEW MEXICO 9241 REGISTERED PROFESSIONAL LAND SURVEYOR

SURVEYOR'S CERTIFICATE

I CERTIFY THAT I AM A REGISTERED PROFESSIONAL SURVEYOR AND THAT THESE EXISTING RIGHT-OF WAY PLANS WERE PREPARED BY ME OR UNDER MY DIRECTION, ARE BASED ON FIELD NOTES OF AN ACTUAL FIELD SURVEY MEETING THE MINIMUM STANDARDS FOR SURVEYING IN NEW MEXICO. I DECLARE THE INFORMATION SHOWN HEREON IS TRUE AND CORRECT TO THE BEST OF MY KNOWLEDGE AND BELIEF. THIS SURVEY WAS COMPLETED APRIL OF 2000.

James W. Starcher DATE: 04/12/00

JAMES W. STARCHER NMPS# 9241
8338A COMANCHE BLVD. NE
ALBUQUERQUE, NEW MEXICO 87110
PH. (505) 294-5051

NO.	DESCRIPTION	DATE	BY

REVISIONS (OR CHANGE NOTICES)

OROGRANDE TOWNSITE
T.22S. R.8E. SEC. 14, 23, 26

ENGINEERS INC
P.O. BOX 5080
902 SANTA RITA ST.
SILVER CITY, N.M. 88062
(505) 538-5395

FINAL MAP P.C.N. 3776
DATE May 10, 2000

NEW MEXICO STATE HIGHWAY & TRANSPORTATION DEPARTMENT

EXISTING RIGHT OF WAY & MONUMENTATION MAP

NEW MEXICO PROJECT NO.
AC-TC-MIP-054-1(33)23
OTERO COUNTY

SCALE: 1"=50'

SHEET 6 OF 7

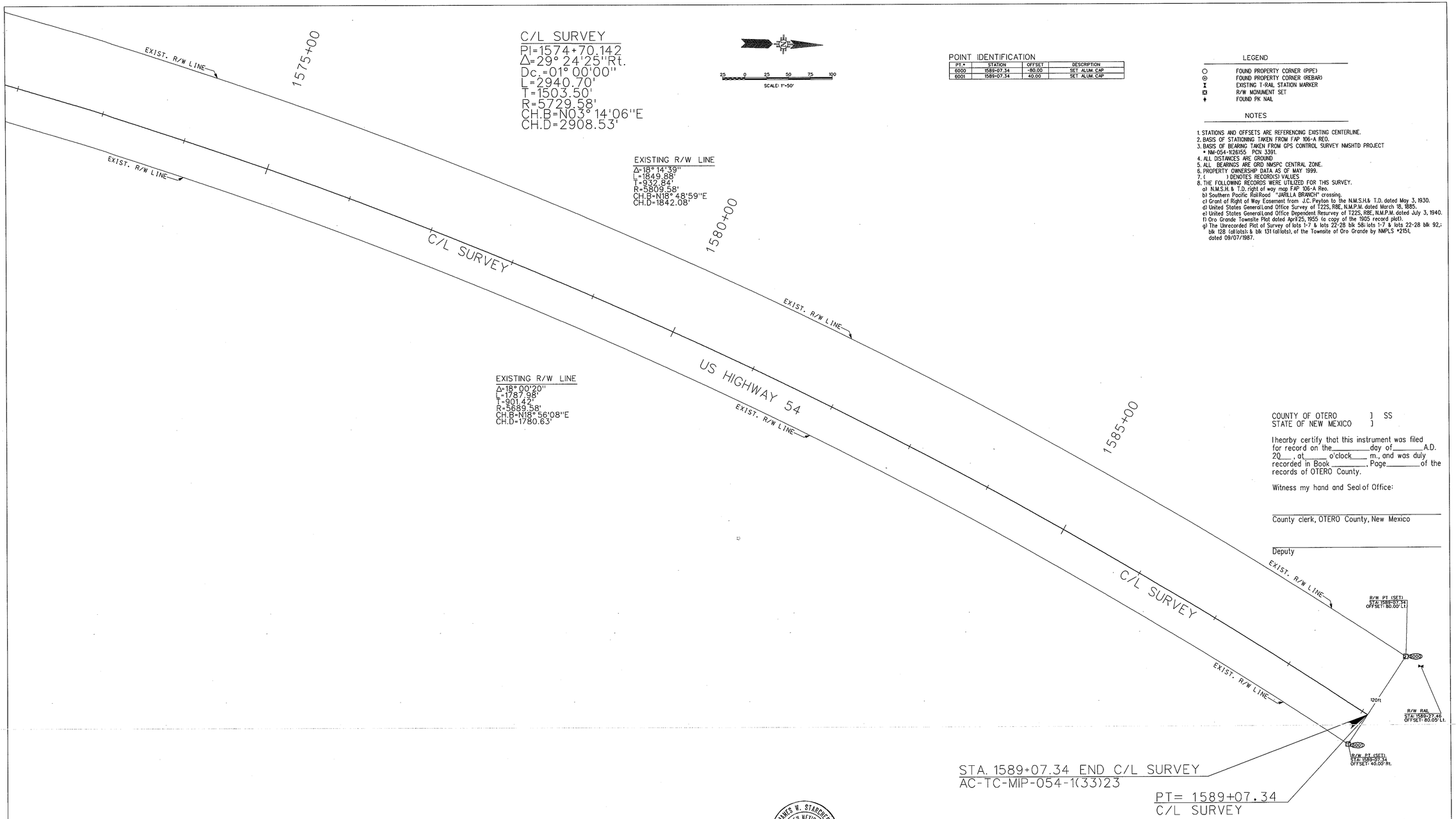

SCALE: 1"=50'

POINT IDENTIFICATION

PT.*	STATION	OFFSET	DESCRIPTION
6000	1589+07.34	-80.00	SET ALUM. CAP
6001	1589+07.34	40.00	SET ALUM. CAP

LEGEND

- ○ FOUND PROPERTY CORNER (PIPE)
- ⊙ FOUND PROPERTY CORNER (REBAR)
- ⧗ EXISTING T-RAIL STATION MARKER
- ⊠ R/W MONUMENT SET
- ♦ FOUND PK NAIL

NOTES

1. STATIONS AND OFFSETS ARE REFERENCING EXISTING CENTERLINE.
2. BASIS OF STATIONING TAKEN FROM FAP 106-A REO.
3. BASIS OF BEARING TAKEN FROM GPS CONTROL SURVEY NMSHTD PROJECT * NM-054-1(26)55 PCN 3391.
4. ALL DISTANCES ARE GROUND
5. ALL BEARINGS ARE GRID NMSPC CENTRAL ZONE.
6. PROPERTY OWNERSHIP DATA AS OF MAY 1999.
7. ( ) DENOTES RECORD(S) VALUES
8. THE FOLLOWING RECORDS WERE UTILIZED FOR THIS SURVEY.
   a) N.M.S.H. & T.D. right of way map FAP 106-A Reo.
   b) Southern Pacific Rail Road "JARILLA BRANCH" crossing.
   c) Grant of Right of Way Easement from J.C. Peyton to the N.M.S.H.& T.D. dated May 3, 1930.
   d) United States General Land Office Survey of T22S, R8E, N.M.P.M. dated March 18, 1885.
   e) United States General Land Office Dependent Resurvey of T22S, R8E, N.M.P.M. dated July 3, 1940.
   f) Oro Grande Townsite Plat dated April 25, 1955 (a copy of the 1905 record plat).
   g) The Unrecorded Plat of Survey of lots 1-7 & lots 22-28 blk 58; lots 1-7 & lots 22-28 blk 92,; blk 128 (all lots); & blk 131 (all lots), of the Townsite of Oro Grande by NMPLS *2151, dated 09/07/1987.

COUNTY OF OTERO] SS
STATE OF NEW MEXICO]

I hearby certify that this instrument was filed for record on the _____ day of _____ A.D. 20__, at ____ o'clock ____ m., and was duly recorded in Book _____, Page _____ of the records of OTERO County.

Witness my hand and Seal of Office:

_____
County clerk, OTERO County, New Mexico

_____
Deputy

JAMES W. STARCHER NEW MEXICO 9241 REGISTERED PROFESSIONAL LAND SURVEYOR

FINAL MAP P.C.N. 3776
DATE May 10, 2000

SURVEYOR'S CERTIFICATE

I CERTIFY THAT I AM A REGISTERED PROFESSIONAL SURVEYOR AND THAT THESE EXISTING RIGHT-OF WAY PLANS WERE PREPARED BY ME OR UNDER MY DIRECTION, ARE BASED ON FIELD NOTES OF AN ACTUAL FIELD SURVEY MEETING THE MINIMUM STANDARDS FOR SURVEYING IN NEW MEXICO. I DECLARE THE INFORMATION SHOWN HEREON IS TRUE AND CORRECT TO THE BEST OF MY KNOWLEDGE AND BELIEF. THIS SURVEY WAS COMPLETED APRIL OF 2000.

James W. Starcher DATE: 04/23/00

JAMES W. STARCHER NMPS# 9241
8338A COMANCHE BLVD. NE
ALBUQUERQUE, NEW MEXICO 87110
PH. (505) 294-5051

NO.	DESCRIPTION	DATE	BY

REVISIONS (OR CHANGE NOTICES)

OROGRANDE TOWNSITE
T.22S. R.8E. SEC. 14, 23, 26

ENGINEERS INC
P.O. BOX 5080
902 SANTA RITA ST.
SILVER CITY, N.M. 88062
(505) 538-5395

NEW MEXICO STATE HIGHWAY & TRANSPORTATION DEPARTMENT

EXISTING RIGHT OF WAY & MONUMENTATION MAP
NEW MEXICO PROJECT NO.
AC-TC-MIP-054-1(33)23
OTERO COUNTY

SCALE: 1"=50'

SHEET 7 OF 7

EASI FILE CORP IRVINE CA EPH 24
SEC.14,23,26, T22S R87-7
BK 54 PG 82-87