EASI FILE CORP IRVINE CA EFH 24

SECTION 11 T18S R12E

BK 44 PG 40

SMALL TRACTS ACT SURVEY NEW MEXICO NO. 120

LOCATED IN SW1/4 SE1/4 OF SECTION 2 AND NE1/4 NE1/4 OF SECTION 11, T18S, R12E, NMPM, OTERO COUNTY, NEW MEXICO

LEGEND

ALUMINUM POST 1" DIAMETER, 30" LONG, W/ALUMINUM CAP	●
GLO BRASS CAP	◉
NOT MONUMENTED	○
NATIONAL FOREST BOUNDARY	▬▬
PORTION OF SURVEY	──

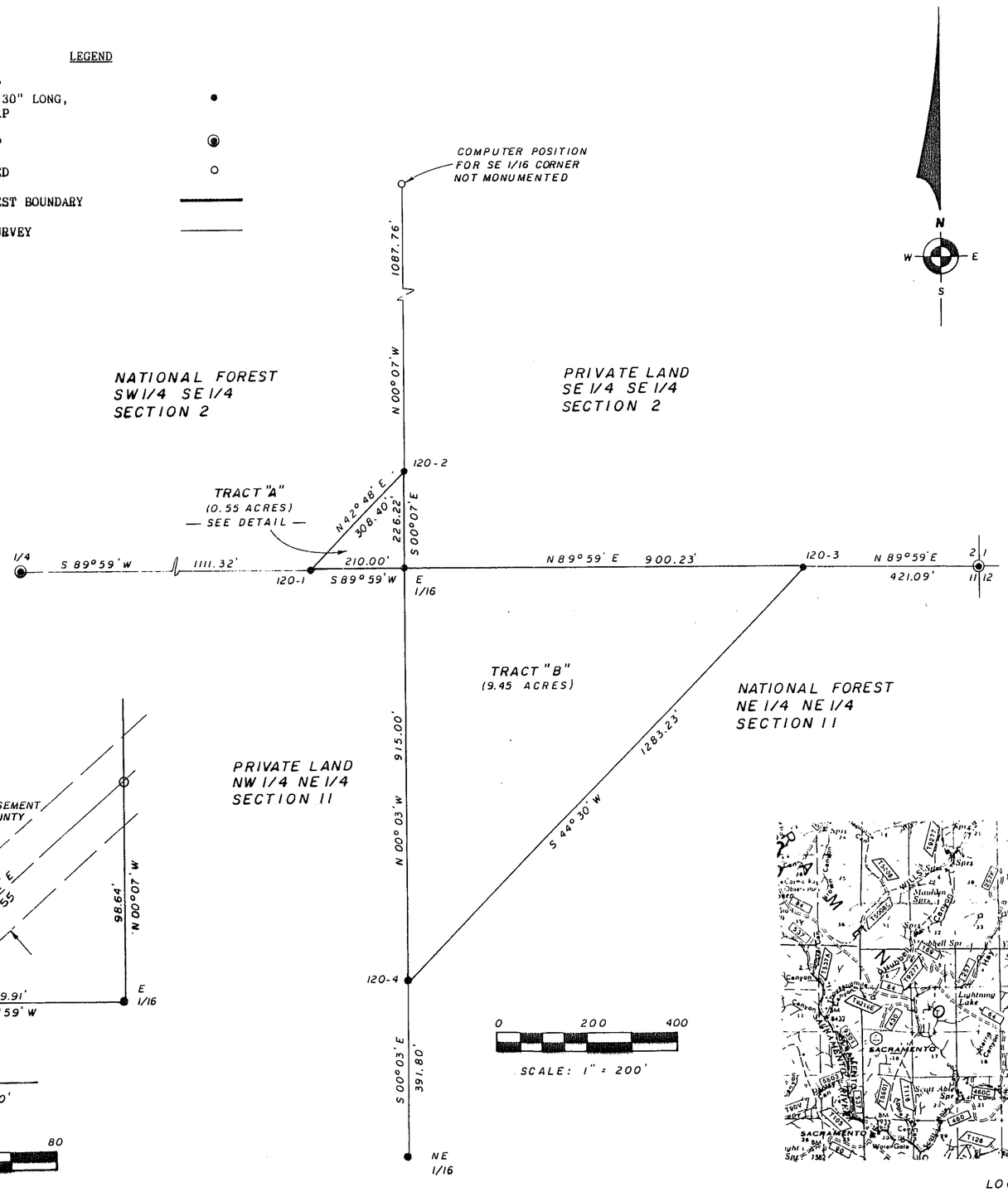

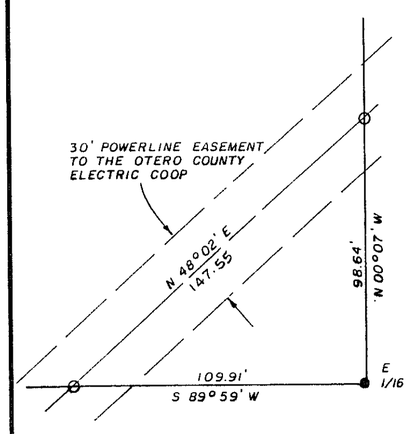

DETAIL

SCALE: 1" = 40'

0 40 80

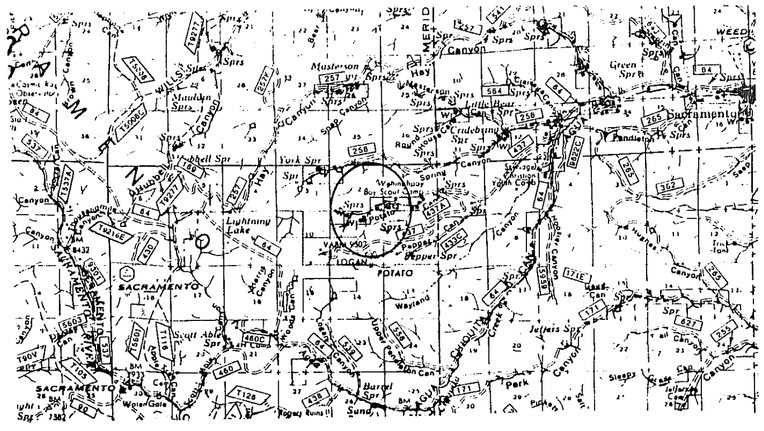

LOCATION MAP

CERTIFICATION:

This plat represents a record of the survey and monumentation of SMALL TRACTS ACT SURVEY N.M. No. 120, located in the SW1/4SE1/4 of Section 2, and in the NE1/4NE1/4 of Section 11, in T. 18 S., R. 12 E., NMPM, Otero County, New Mexico, within the Lincoln National Forest.

The original subdivision of T. 18 S., R. 12 E. was executed by William H. Herrick, Deputy Surveyor of the U.S. General Land Office in 1905. A Dependent Resurvey was made in 1940 by Wendell G. Hall of the U.S.G.L.O. These surveys are a record of the Bureau of Land Management in Santa Fe. Section 11 was resurveyed and subdivided by Wilfried E. Roeder, Land Surveyor of the U.S. Forest Service (NM Registration No. 4691) in 1986 and recorded in the Otero County records on 2-25-1987. The National Forest boundary was posted in 1986 and disclosed an encroachment onto National Forest System land. The adjoining land owner applied for title to the encroached lands under Public Law 97-465 (Small Tracts Act).

Bearings shown on this plat are based the official 1940 GLO record for the east 1/2 of the north boundary of Section 11.

I certify that this survey and monumentation was made by me or my assistants under my supervisory direction, in conformance with the 'Minimum Standards for Land Surveying in New Mexico', and that same is true and correct to the best of my knowledge.

Wilfried E. Roeder, Registered Professional Surveyor, New Mexico No. 4691, Lincoln National Forest, Alamogordo, New Mexico.

Wilfried E. Roeder 9/22/93

Wilfried E. Roeder

Registered Professional Land Surveyor STATE OF NEW MEXICO NO. 4691 WILFRIED E. ROEDER

NOTE:

THIS PLAT WAS PREPARED BY BURKE & ASSOCIATES FROM INFORMATION PROVIDED BY LINCOLN NATIONAL FOREST, USDA.

STATE OF NEW MEXICO } S.S.
OTERO COUNTY
FILED FOR RECORD IN MY OFFICE
This 22 day of Sept 1993
At 9:05 o'clock A M and duly recorded
in Book No. 44 Page 40
the records of Otero County, New Mexico
Mary O. Anstine
County Clerk, Otero County, New Mexico
By Christina Nunez Deputy
9096

BURKE & ASSOCIATES, P.C.
CONSULTING ENGINEERS
SURVEYORS
Bk 44 Pg 40

SCALE	AS - SHOWN
DATE	9/20/93
DRAWN BY	LTR
CHECKED BY	KZ
JOB NO	93870
SHEET	OF