EASLFILE CORP IRVINE CA EFM 24

SECTION 8 T18S R13E

BK43 PG 73

EASEMENT SURVEY FOR FOREST ROAD # 5659
LOCATED IN E1/2 E1/2 NE 1/4 OF SECTION 8,
SITUATED IN T18S, R13E, NEW MEXICO PRINCIPAL MERIDIAN, NEW MEXICO

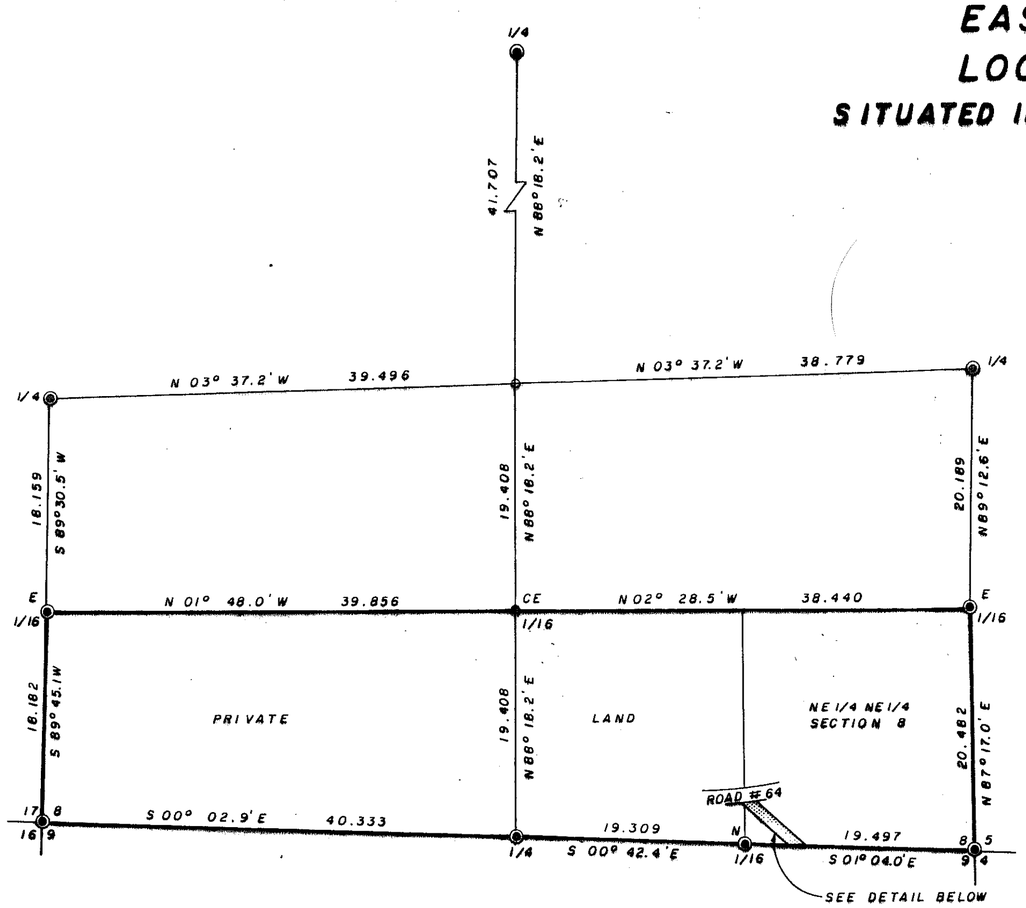

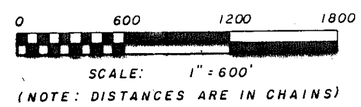

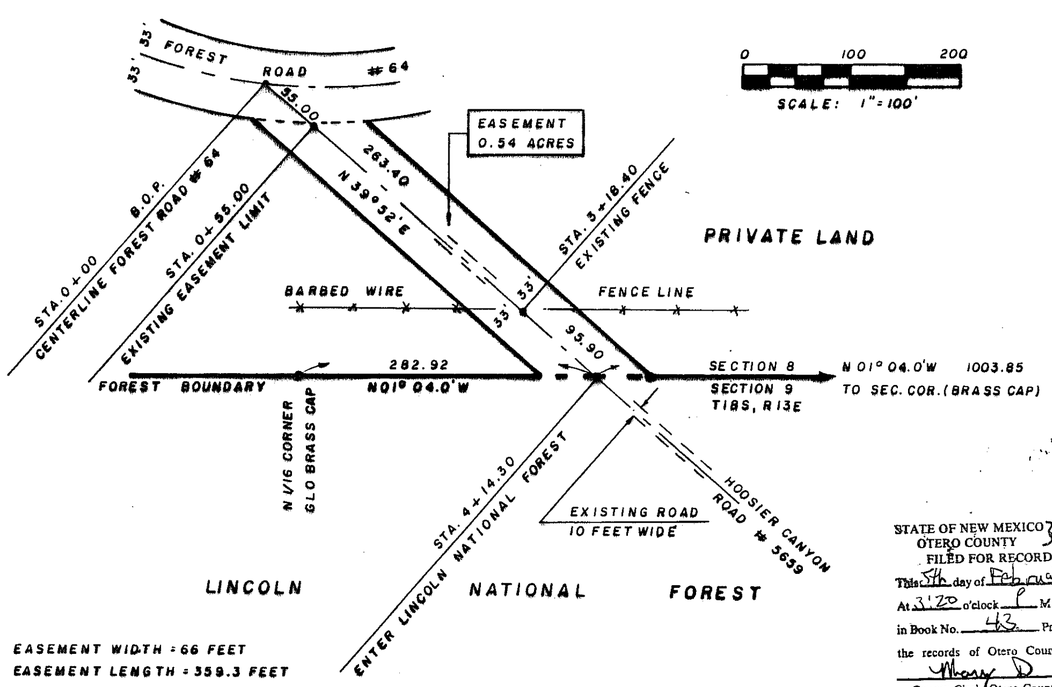

EASEMENT WIDTH = 66 FEET
EASEMENT LENGTH = 359.3 FEET

DETAIL

CERTIFICATION.

This plat represents a record of the survey of a road easement for Forest Road No. 5659 into Hoosier Canyon. It is located in the E1/2 E1/2 NE1/4 Sec.8, in T. 18 S., R. 13 E., NMPM, Otero County, New Mexico.

The easement is 66 ft. in width, 33 ft. on each side of the centerline shown on this plat and contains an area of 0.54 acres. It begins at the eastern Right-of-Way line of Forest Road No. 64, for which the United States acquired an easement on May 19, 1952, which was filed for record in the Otero County, New Mexico, Clerk's Office on August 5, 1952.

A copy of a plat of survey, entitled: Retracement, Subdivision, and Monumentation of Section 8, was recorded in Otero County on August 10, 1992, in Book 41, Pages 38, 39, and 40.

I certify that this survey and record thereof was made by me or my assistants under my supervisory direction in June 1992, that it meets the "Minimum Standards for Land Surveying in New Mexico", and that same is true and correct to the best of my knowledge.

Wilfried E. Roeder, Registered Professional Surveyor New Mexico No. 4691, Lincoln National Forest, Alamogordo, New Mexico.

Wilfried E. Roeder 2/05/93
Wilfried E. Roeder

Registered Professional Land Surveyor WILFRIED E. ROEDER STATE OF NEW MEXICO NO. 4691

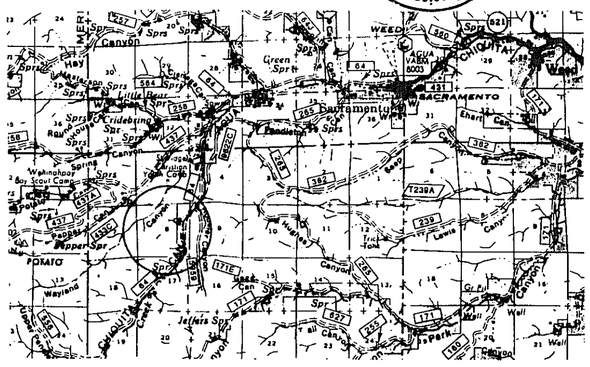

LOCATION MAP

NOTE: THIS PLAT WAS PREPARED BY BURKE & ASSOCIATES FROM INFORMATION PROVIDED BY LINCOLN NATIONAL FOREST, USDA.

STATE OF NEW MEXICO } S.S.
OTERO COUNTY
FILED FOR RECORD IN MY OFFICE
This 5th day of February 19 93
At 3:20 o'clock P M and duly recorded
in Book No. 43 Page 73
the records of Otero County, New Mexico
Mary D. Quinton
County Clerk, Otero County, New Mexico
By Michael Vaughn, Deputy
1203

LEGEND

2-1/2" X 30" ALUMINUM POST	●
NOT MONUMENTED	○
GLO IRON POST	◉
FOUND EVIDENCE BELIEVED ACCEPTABLE	⊗
NATIONAL FOREST BOUNDARY	▬
PORTION OF SURVEY	—

BURKE & ASSOCIATES, P.C.
CONSULTING ENGINEERS
SURVEYORS
1909 CUBA AVENUE, SUITE 5
ALAMOGORDO, NEW MEXICO

SCALE: AS SHOWN
DATE: 2/5/93
DRAWN BY: LTR
CHECKED BY: KZ
JOB NO.: 93078
SHEET 1 OF 2

TELEDYNE NATIONAL NO. 185BL-18X24