EASI FILE CORP IRVINE CA EFH 24

SECTION 1 T16S R10E

BK 43 PG 12-14

RETRACEMENT, SUBDIVISION, AND MONUMENTATION OF SECTION 1, A PORTION OF THE LINCOLN NATIONAL FOREST PROPERTY LINE

SITUATED IN T16S, R10E, NEW MEXICO PRINCIPAL MERIDIAN, NEW MEXICO

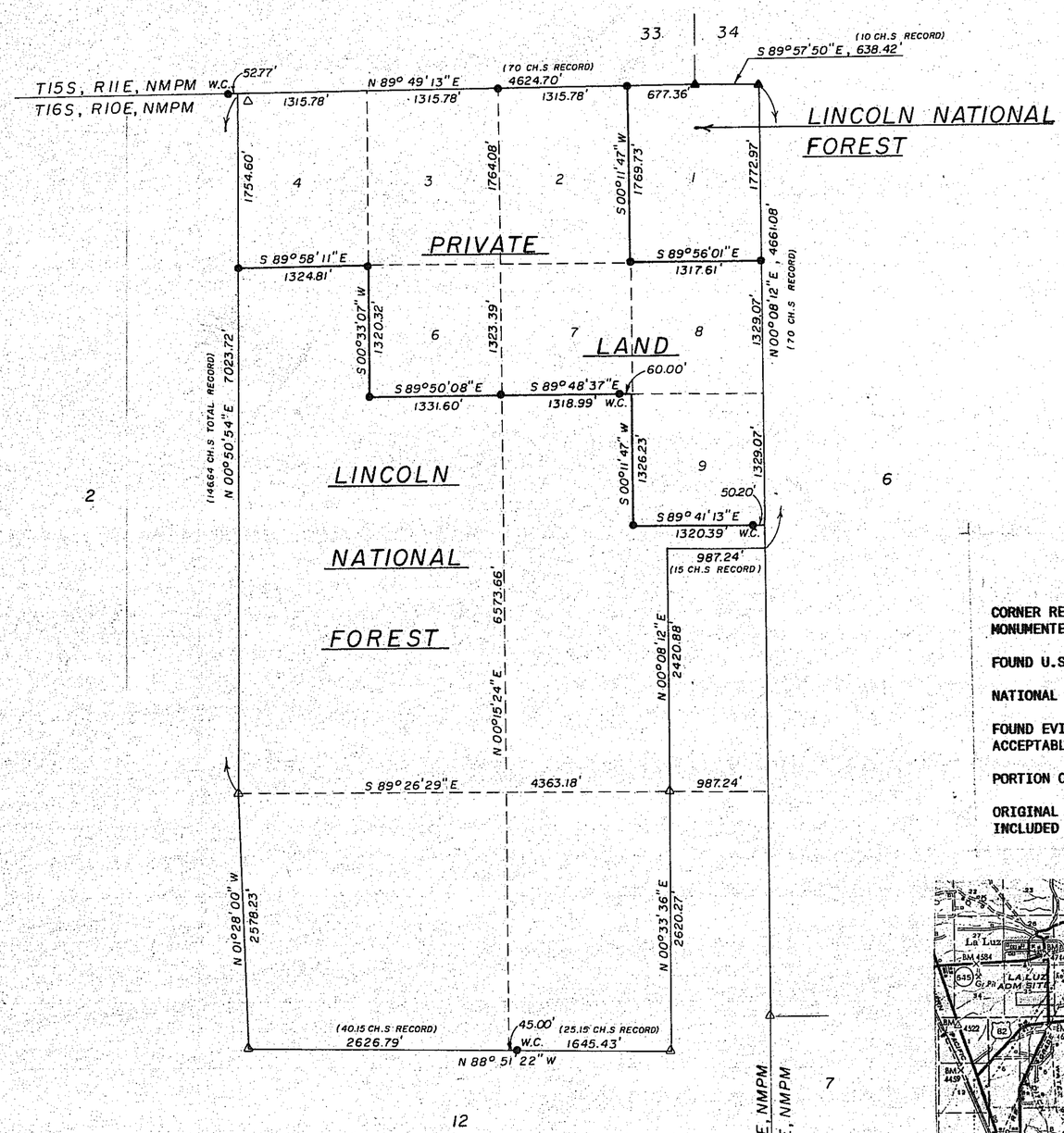

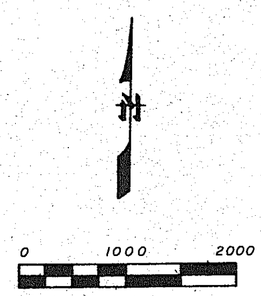

THIS PLAT REPRESENTS A RECORD OF THE RESURVEY, SUBDIVISION, AND MONUMENTATION OF SECTION 1, TOWNSHIP 16 SOUTH, RANGE 10 EAST, NEW MEXICO PRINCIPAL MERIDIAN, NEW MEXICO, WHICH CONSTITUTES A PORTION OF THE PROPERTY LINES OF THE LINCOLN NATIONAL FOREST.

THE ORIGINAL SURVEY OF T16S, R10E, NMPM WAS EXECUTED BY GEORGE C. REED IN 1899. SUBSEQUENT ADJACENT SURVEYS HAVE BEEN DONE BY LEE MILLER AND DANIEL ENGINEERING CO. IN SECTION 1, T16S, R11E, NMPM AND BY SOUTHWEST ENGINEERING, INC. IN SECTION 33, T15S, R11E, NMPM. A DILIGENT SEARCH HAS BEEN MADE FOR ALL CORNERS ESTABLISHED BY THESE SURVEYS.

ALL SURVEY WORK HAS BEEN IN STRICT ACCORDANCE WITH THE "MANUAL OF INSTRUCTIONS FOR THE SURVEY OF THE PUBLIC LANDS OF THE UNITED STATES, 1973", PREPARED BY THE BUREAU OF LAND MANAGEMENT. THE BASIS OF BEARING IS THE WEST LINE OF SECTION 6, T16S, R11E, NMPM PER DANIEL ENGINEERING SURVEY PLAT JOB NO. 9563, DATED JUNE 27, 1984. DISTANCES HAVE BEEN MEASURED ELECTRONICALLY.

THE RESURVEY, SUBDIVISION, MONUMENTATION AND RECORD THEREOF IS FOR THE PURPOSE OF IDENTIFYING AND PERPETUATING THE EVIDENCE OF THE ORIGINAL SURVEY AND FOR LOCATING THE BOUNDARIES BETWEEN LINCOLN NATIONAL FOREST AND PRIVATE OWNED LAND.

THIS RESURVEY, SUBDIVISION, MONUMENTATION AND RECORD THEROF WAS PREPARED AS A RESULT OF A COOPERATIVE AGREEMENT BETWEEN THE CITY OF ALAMOGORDO, NEW MEXICO AND THE LINCOLN NATIONAL FOREST.

CERTIFICATE

I, KLAD ZIMMERLE, HEREBY CERTIFY THAT I AM A REGISTERED LAND SURVEYOR OF THE STATE OF NEW MEXICO, THAT THIS PLAT WAS PREPARED FROM FIELD NOTES OF ACTUAL SURVEYS MADE BY ME OR UNDER MY DIRECTION AND THAT THIS SURVEY AND PLAT MEETS THE MINIMUM STANDARDS FOR SURVEYING IN NEW MEXICO AND THAT THE SAME IS TRUE AND CORRECT TO THE BEST OF MY KNOWLEDGE AND BELIEF.

LEGEND

CORNER REMONUMENTED OR MONUMENTED	●
FOUND U.S.G.L.O. BRASS CAP	▲
NATIONAL FOREST BOUNDARY	———
FOUND EVIDENCE BELIEVED ACCEPTABLE	△
PORTION OF SURVEY	– – – –
ORIGINAL SURVEY LINE NOT INCLUDED IN THIS SURVEY	———

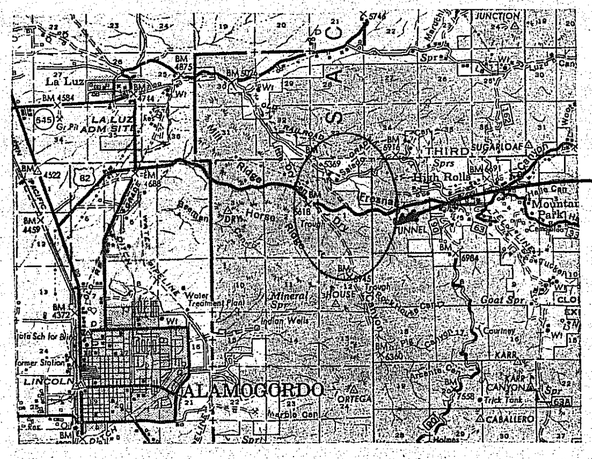

LOCATION MAP

STATE OF NEW MEXICO
OTERO COUNTY
FILED FOR RECORD
This 18th day of May 92
At 10:55 o'clock A.M. and duly recorded
in Book No. 43 Page 12-14
of the records of Otero County.
Diana L. Duran
County Clerk, Otero County, New Mexico
By: Anita Thomas

BURKE & ASSOCIATES, P.C.
CONSULTING ENGINEERS
SURVEYORS
1909 CUBA AVENUE, SUITE 5
ALAMOGORDO, NEW MEXICO

SCALE: 1" = 1000'
DATE: 4/16/92
DRAWN BY: KZ
CHECKED BY: KZ
JOB NO.: 91537
SHEET 1 OF 3

REVISED 5/7/92

Bk 43 Pg 12-14

TELEDYNE NATIONAL NO. 185DL-10X24