65

SURVEY, SUBDIVISION AND MONUMENTATION OF SECTION 2, A PORTION OF LINCOLN NATIONAL FOREST BOUNDARY LINES

SITUATED IN T.15 S., R.11 E., NEW MEXICO PRINCIPAL MERIDIAN

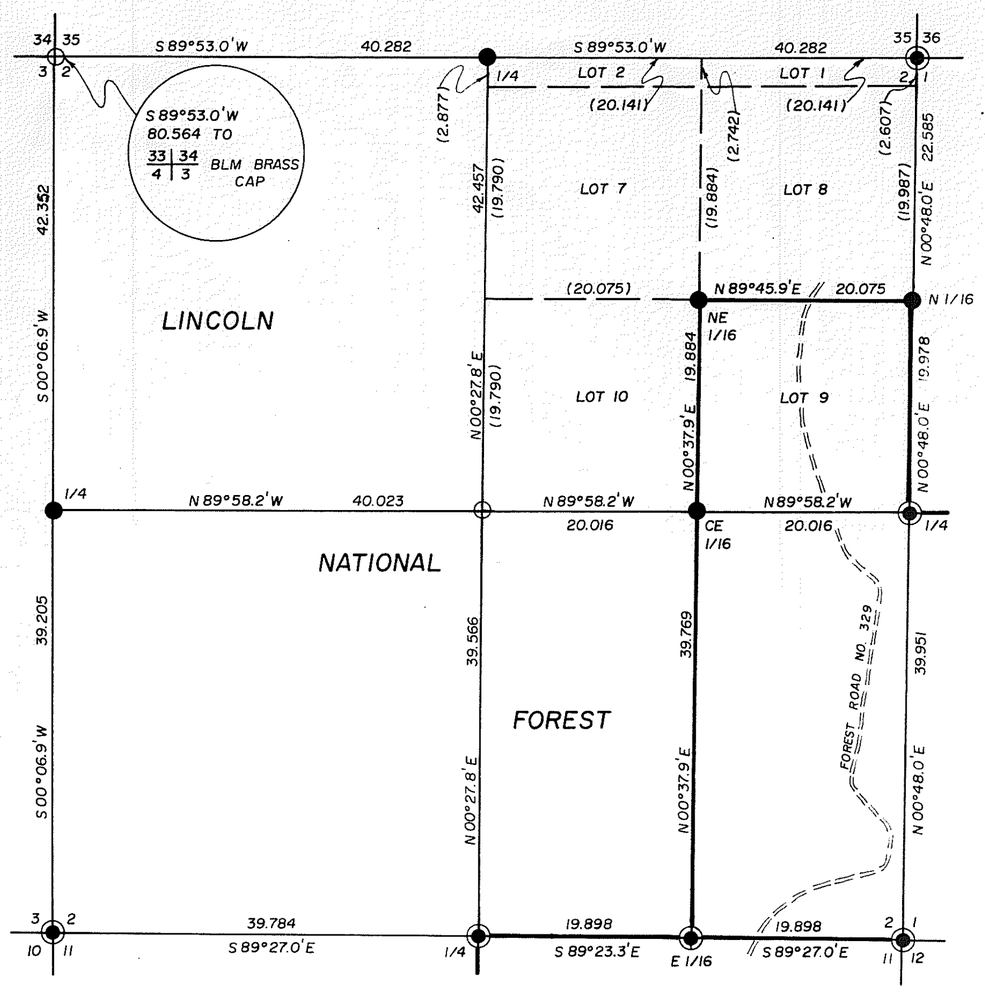

LEGEND

CORNER MONUMENTED OR REMONUMENTED ..... ●

CORNER NOT MONUMENTED ..... ⊕

FOUND G.L.O. BRASS CAP OR B.L.M. BRASS CAP ..... ⊕

NATIONAL FOREST BOUNDARY ..... ——

PORTION OF SURVEY ..... ——

CERTIFICATION

This plat represents a record of the survey, subdivision and monumentation of Section 2, T. 15 S., R.11 E., N.M.P.M., Otero County New Mexico, which constitutes a portion of the property boundaries of Lincoln National Forest.

The original survey of T. 15 S., R. 11 E. was executed by John Shaw, U.S. Deputy Surveyor in 1884. A dependent resurvey of sections 1, 11 and 12 was made by Orville N. Eggen and Gilbert V. Olson, Supervisory Cadastral Surveyor of the Bureau of Land Management from Oct. 12, 1967 to July 28, 1977 and is a record of the B.L.M. in Santa Fe, New Mexico.

This survey, subdivision, monumentation and record thereof was made at the request of the Supervisor, Lincoln National Forest for the purpose of marking the National Forest Boundary and is intended for his exclusive use.

I certify that this survey, subdivision, monumentation and record thereof was made by me or my assistants under my supervisory direction in March 1988 and that same is true and correct to the best of my knowledge.

Wilfred E. Roeder 4/17/90

Wilfried E. Roeder, Professional Land Surveyor, New Mexico No.4691
Lincoln National Forest, Alamogordo, New Mexico

Registered Professional Land Surveyor STATE OF NEW MEXICO No. 4691 WILFRIED E. ROEDER

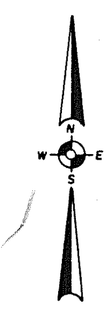

SCALE IN CHAINS

10 5 0 10 20 30

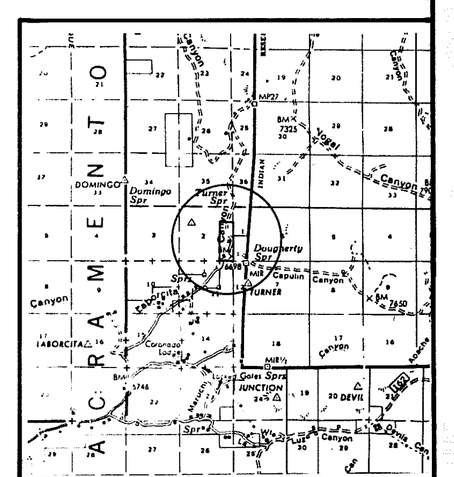

U.S. DEPARTMENT OF AGRICULTURE
FOREST SERVICE
SOUTHWESTERN REGION, ALBUQUERQUE, NEW MEXICO

RECORD OF SURVEY

Section 2, T.15 S., R. 11 E

PLAT PREPARED BY
H.S. MUSE & CO.
1214 NEW YORK AV., ALAMOGORDO, N.M. 88310

SHEET 1 OF 3

SURVEY, SUBDIVISION AND MONUMENTATION
OF SECTION 2, A PORTION OF LINCOLN NATIONAL FOREST BOUNDARY LINES

SITUATED IN T.15 S., R.11 E., NEW MEXICO PRINCIPAL MERIDIAN

Commence this survey at the section corner of sections 2,3,10 and 11 which is evidenced by a B.L.M. iron post firmly set, projecting 10 inches above ground, with brass cap marked

T15S R11E

S3 | S2
S10 | S11

1967

Found 3 bearing trees as described in the official record.

00.000 Thence
S 89 degrees 27.0'E (record S 89 degrees 29' E) between sections 2 and 11.

39.784 (record: 39.80) at which point
intersect the 1/4 section corner of sections 2 and 11 as evidenced by a B.L.M. iron post, firmly set, projecting 6 inches above ground, with brass cap marked

T15S R11E

1/4 S2
S11

1977

Found 2 bearing trees as described in the official record.

00.000 Thence
S 89 degrees 23.3' E (record: S 89 degrees 29' E) between sections 2 and 11

19.898 (record: 19.90) at which point
intersect the E 1/16 corner of sections 2 and 11 as evidenced by a B.L.M. iron post, top flush with ground, with brass cap marked

T15S R11E

E1/16 S2
S11

1977

Found 2 bearing trees as described in the official record.
This corner is 6 inches east of an iron pipe gate post set in concrete.

00.000 Thence
S 89 degrees 27.0' E (record S 89 degrees 29' E) between sections 2 and 11, along barbed wire fence line

6.150 cross centerline of Forest road No. 329 at cattle guard, road bears N 25 degrees E and S 25 degrees W

19.898 (record 19.90) at which point
intersect the section corner of sections 1,2,11 and 12 as evidenced by a B.L.M. iron post, firmly set, projecting 6 inches above ground, with brass cap marked

T15S R11E

S2 | S1
S11 | S12

1977

Found 4 bearing trees as described in the official record.

00.000 Thence
N 00 degrees 48.0' E on 1978 B.L.M. record bearing, which I adopt as base for this survey, between sections 1 and 2

19.975 Set temporary point for S 1/16 corner

39.951 (record: 39.95) at which point
intersect the 1/4 section corner of sections 1 and 2 as evidenced by a B.L.M. iron post, projecting 18 inches above ground in a supporting mound of stone, with brass cap marked

T15S R11E

1/4

S2 | S1

1977

No accessories of record.
Continue N 00 degrees 48.0' E

59.929 (record 59.92)
Proportional point for the N 1/16 corner (N.E. corner Lot 9) at which point
set an aluminum post, 2 1/2 inches diameter, 30 inches long, 25 inches in ground, with aluminum cap marked

T15S R11E

S2 | S1

N 1/16
LS 4691
1988

from which
A pinon, 10 inches diameter, bears N 75 degrees W, 6 links distance, marked X BT. Attach FS sign 54-9. No other suitable trees near.
Continue N 00 degrees 48.0' E

79.907 Proportional point for the N.E. corner of Lot 8, S.E. corner of Lot 1, not monumented.

82.514 (record 82.51) at which point
intersect the section corner of sections 1,2, 35 and 36 as evidenced by a B.L.M. iron post, firmly set, projecting 18 inches above ground in a supporting mound of stone, with brass cap marked

T14S R11E

S35 | S36
S2 | S1

T15S
1977

Found 4 bearing trees as described in the official record.

00.000 Thence
S 89 degrees 53.0' W (record N 89 degrees 14' W) between Townships 14 South and 15 South

20.141 Proportional distance for N.W. corner Lot 1, N.E. corner Lot 2, not monumented

40.282 Proportional distance for 1/4 section corner, find no evidence of original monument.
Set an aluminum post, 2 1/2 inches diameter, 30 inches long, 26 inches in ground, with aluminum cap marked

T14S R11E

1/4 S35
S2

T15S
LS 4691
1988

from which
A pinon, 14 inches diameter, bears N 82 degrees E, 55 links distance, marked 1/4 S35 BT.
A pinon, 8 inches diameter, bears S 74 degrees E 31 links distance, marked 1/4 S2 BT.
Build a mound of stone alongside corner.
Continue S 89 degrees 53.0' W along north boundary of Township.

Registered Professional Land Surveyor
STATE OF NEW MEXICO
NO. 4691
WILFRIED E. ROEDER JONGEWAARD

SHEET 2 OF 3

PLAT PREPARED BY
H.S. MUSE & CO.
1214 NEW YORK AV., ALAMOGORDO, N.M. 88310

U.S. DEPARTMENT OF AGRICULTURE
FOREST SERVICE
SOUTHWESTERN REGION, ALBUQUERQUE, NEW MEXICO

RECORD OF SURVEY
Section 2, T.15 S., R.11 E.

67

SURVEY, SUBDIVISION AND MONUMENTATION
OF SECTION 2, A PORTION OF LINCOLN NATIONAL FOREST BOUNDARY LINES

SITUATED IN T.15 S., R.11 E., NEW MEXICO PRINCIPAL MERIDIAN

80.564 Proportional distance for section corner of sections 2,3,34 and 35. Find no evidence of original monument. Leave temporary monument.

120.846 Proportional distance for 1/4 section corner of sections 34 and 3. Find no evidence of original monument.

161.128 (record 160.32) at which point
intersect the section corner of sections 3,4,33 and 34 as evidenced by a P.L.M. iron post, firmly set, projecting 18 inches above ground in a supporting mound of stone, with brass cap marked

T14S R11E

S33 | S34
S4 | S3
T15S
1970

No accessories established.

Return to the tempoary corner for sections 2,3,34 and 35, previously described.

00.000 Thence
S 00 degrees 06.9' W between sections 2 and 3

42.352 Proportional distance for 1/4 corner of sections 2 and 3
Set an aluminum tablet, 3/4 inches diameter, cemented in a drillhole in outcropping bedrock, marked

T15S R11E

1/4

S3 | S2
LS 4691
1988

from which
A pinon, 8 inches diameter, bears N 22 degrees W, 64 1/2 links distance marked 1/4 S3 BT.
A pinon, 7 inches diameter, bears N 10 degrees E, 42 links distance marked 1/4 S2 BT.
Corner is on east slope, about 40 feet from bottom of canyon draining south.
Continue S 00 degrees 06.9' W

81.557 At which point
intersect the corner of sections 2,3,10 and 11 from which I started.

Return to the 1/4 section corner of sections 1 and 2, previously described

00.000 Thence
N 89 degrees 58.2' W along the latitudinal centerline of section 2

6.780 Cross Forest Road No. 329, bears N 23 degrees W

20.016 Proportional distance for CE 1/16 corner at which point
set an aluminum post, 21/2 inches diameter, 30 inches long, 26 inches in ground, with aluminum cap marked

T15S R11E

S 2
CE 1/16
LS 4691
1988

from which
A pinon, 16 inches diameter bears N 72 degrees W, 16 links distance, marked X BT.
A pinon, 8 inches diameter bears S 32 degrees E, 32 links distance, marked X BT.
Continue N 89 degrees 58.2' W

40.032 Intersect meridional centerline of section 2, not monumented.

80.055 At which point
Intersect the 1/4 section corner of sections 2 and 3, previously described.

Return to the CE 1/16 corner previously described.

00.000 Thence
N 00 degrees 37.9' E between lots 9 and 10

19.884 Point for corner of lots 7,8,9 and 10
Set an aluminum post, 21/2 inches diameter, 30 inches long, 28 inches in ground, with aluminum cap marked

T15S R11E

S 2
NE 1/16
LS 4691
1988

from which
A pinon, 8 inches diameter bears S 48 degrees E, 17 links distance, marked X BT.
A pinon, 12 inches diameter bears N 6 degrees E, 481/2 links distance, marked X BT.

00.000 Thence
N 89 degrees 45.9' E between lots 8 and 9

10.390 Cross Forest Road No.329, bears N 13 degrees E

20.075 Intersect the N 1/16 corner of sections 1 and 2, previously described.

STATE OF NEW MEXICO } S.S.
OTERO COUNTY
FILED FOR RECORD IN MY OFFICE
This 1st day of April 1990
At 8:45 o'clock A M and duly recorded
in Book No: 40 Page 65-67
the records of Otero County, New Mexico
Deanna G. Owen
County Clerk, Otero County, New Mexico
By: Christina Nunez Deputy
2960

Registered Professional Land Surveyor
STATE OF NEW MEXICO
No. 4691
WILFRIED E. ROEDER JONES

SHEET 3 OF 3

U.S. DEPARTMENT OF AGRICULTURE
FOREST SERVICE
SOUTHWESTERN REGION, ALBUQUERQUE, NEW MEXICO

RECORD OF SURVEY

Section 2, T.15 S., R.11 E.

PLAT PREPARED BY
H.S. MUSE & CO.
1214 NEW YORK AV., ALAMOGORDO, N.M. 88310