RIGHT-OF-WAY OF FOREST ROAD NO. 183 AND TRAVELWAY NO. 8964.6C THROUGH PROPERTY OF MESA VERDE RANCH LOCATED IN SECTION 3, T19S, R14E, N.M.P.M. OTERO COUNTY, NEW MEXICO.

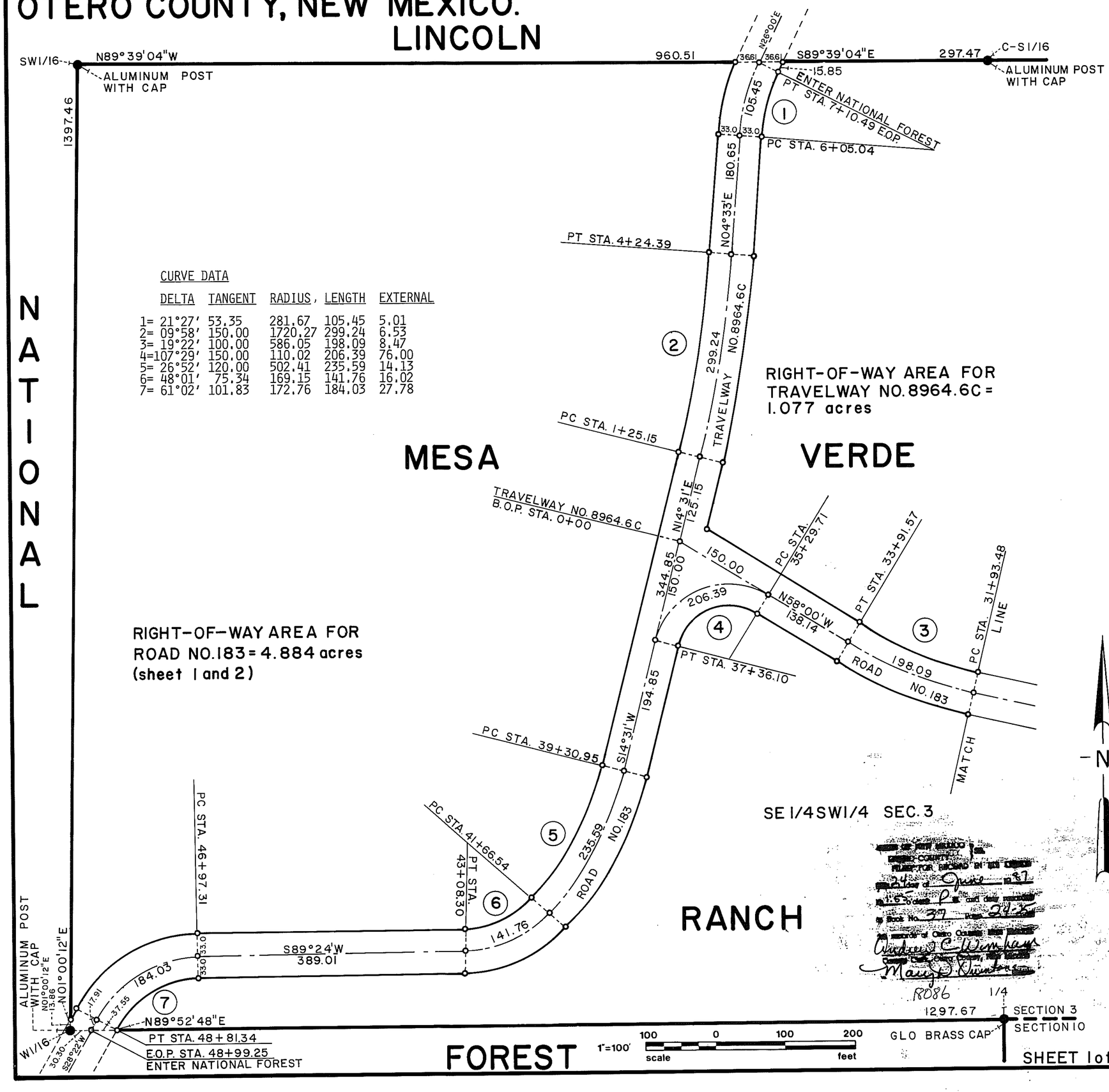

CURVE DATA

	DELTA	TANGENT	RADIUS	LENGTH	EXTERNAL
1=	21°27'	53.35	281.67	105.45	5.01
2=	09°58'	150.00	1720.27	299.24	6.53
3=	19°22'	100.00	586.05	198.09	8.47
4=	107°29'	150.00	110.02	206.39	76.00
5=	26°52'	120.00	502.41	235.59	14.13
6=	48°01'	75.34	169.15	141.76	16.02
7=	61°02'	101.83	172.76	184.03	27.78

CERTIFICATION

THIS PLAT REPRESENTS A RECORD OF THE SURVEY OF THE PROPOSED RIGHT-OF-WAY OF FOREST ROAD NO. 183 (PINON DRAW) AND TRAVELWAY NO. 8964.6C THROUGH PROPERTY OF THE MESA VERDE RANCH, ROBERT D. BROWN OWNER; SITUATED IN THE SW¼SE¼ AND SE¼SW¼ OF SECTION 3, T19S, R14E, N.M.P.M., OTERO COUNTY NEW MEXICO.
THE PROPERTY BOUNDARIES SHOWN HEREON ARE BASED ON A SURVEY MADE BY RES LAND SURVEYS, INC. OF SHOW LOW, ARIZONA IN JUNE 1983 AND RECORDED IN OTERO COUNTY CLERKS OFFICE ON OCT. 24, 1983. THIS SURVEY AND RECORD THEREOF WAS MADE AT THE REQUEST OF THE SUPERVISOR, LINCOLN NATIONAL FOREST FOR THE PURPOSE OF RIGHT-OF-WAY ACQUISITION AND IS INTENDED FOR HIS EXCLUSIVE USE.

I CERTIFY THAT THIS SURVEY AND RECORD THEREOF WAS MADE BY ME AND MY ASSISTANT UNDER MY SUPERVISORY DIRECTION IN DECEMBER 1983 AND THAT SAME IS TRUE AND CORRECT TO THE BEST OF MY KNOWLEDGE.

Wilfried E. Roeder

WILFRIED E. ROEDER, REGISTERED LAND SURVEYOR
NEW MEXICO NO. 4691, LINCOLN NATIONAL FOREST

LEGEND

NATIONAL FOREST BOUNDARY-------
FOUND GLO OR FOREST MONUMENT---●
CENTERLINE OF ROAD----------
RIGHT-OF-WAY----------
CALCULATED POINT----------o

REGISTERED LAND SURVEYOR STATE OF NEW MEXICO NO. 4691 WILFRIED E. ROEDER

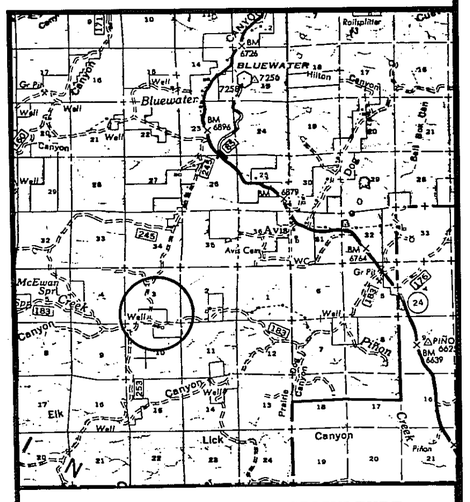

U.S. DEPARTMENT OF AGRICULTURE
FOREST SERVICE
SOUTHWESTERN REGION, ALBUQUERQUE, NEW MEXICO

RECORD OF SURVEY

6/19/84 T19S, R14E, sec. 3

Bk 37 Pg 24-25

STATE OF NEW MEXICO
OTERO COUNTY
FILED FOR RECORD IN BK 37 PG 24-25
Date of June 21
1:45 o'clock P.M. and duly recorded
in Book No. 37 Page 24-25
of the records of Otero County, New Mexico
Andrew C. Wimberly
County Clerk, Otero County, New Mexico
Mary Quintana
R086

MESA VERDE RANCH R-O-W FOREST RD

BK 37 PG 24-25

RIGHT-OF-WAY OF FOREST ROAD NO. 183 THROUGH PROPERTY OF MESA VERDE RANCH LOCATED IN SECTION 3, T19S, R14E, N.M.P.M., OTERO COUNTY, NEW MEXICO.

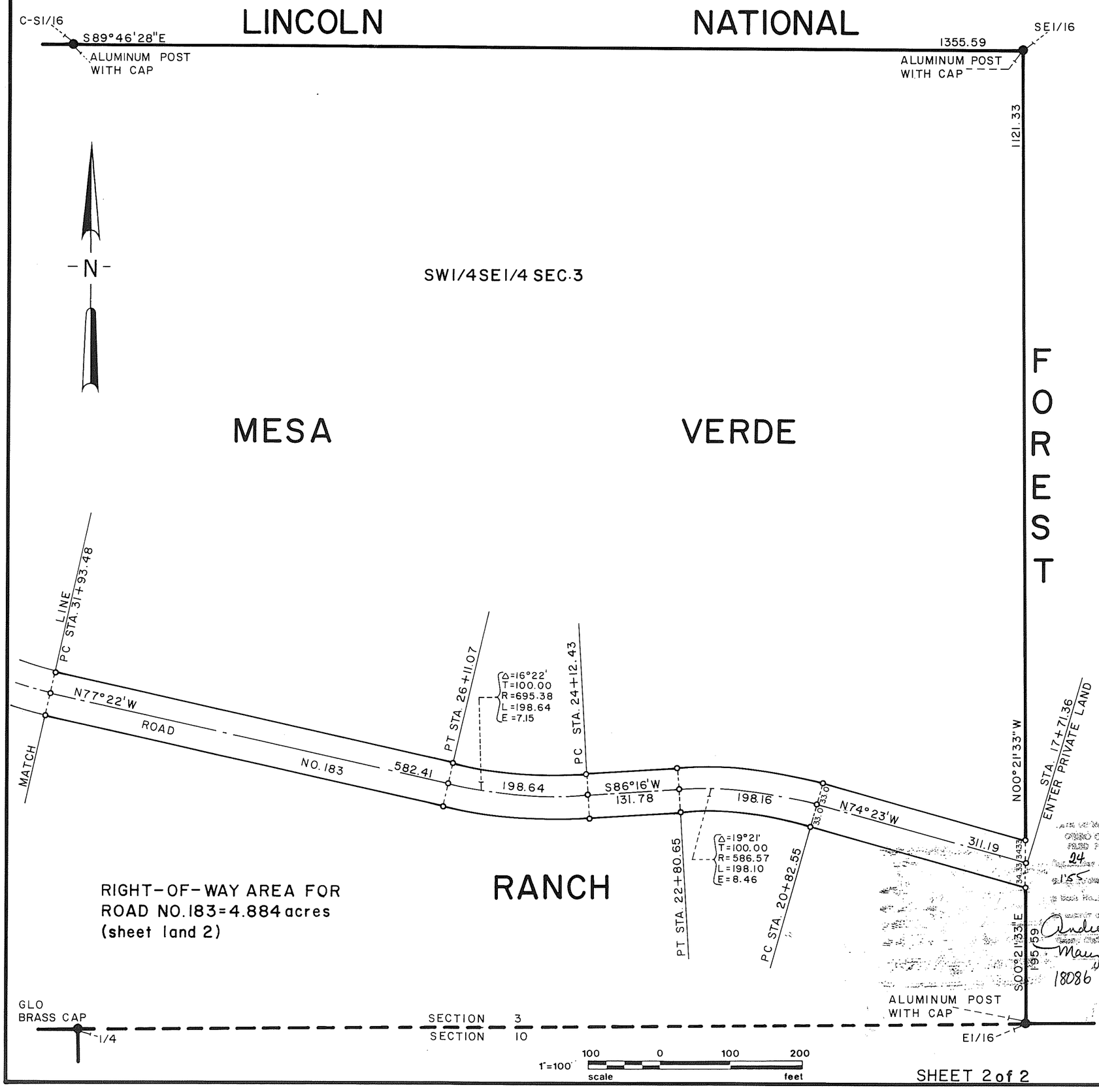

RIGHT-OF-WAY AREA FOR ROAD NO. 183 = 4.884 acres (sheet 1 and 2)

CERTIFICATION

THIS PLAT REPRESENTS A RECORD OF THE SURVEY OF THE PROPOSED RIGHT-OF-WAY OF FOREST ROAD NO. 183 (PINON DRAW) AND TRAVELWAY NO. 8964.6C THROUGH PROPERTY OF THE MESA VERDE RANCH, ROBERT D. BROWN OWNER; SITUATED IN THE SW¼SE¼ AND SE¼SW¼ OF SECTION 3, T19S, R14E, N.M.P.M., OTERO COUNTY NEW MEXICO.
THE PROPERTY BOUNDARIES SHOWN HEREON ARE BASED ON A SURVEY MADE BY RES LAND SURVEYS, INC. OF SHOW LOW, ARIZONA IN JUNE 1983 AND RECORDED IN OTERO COUNTY CLERKS OFFICE ON OCT. 24, 1983.
THIS SURVEY AND RECORD THEREOF WAS MADE AT THE REQUEST OF THE SUPERVISOR, LINCOLN NATIONAL FOREST FOR THE PURPOSE OF RIGHT-OF-WAY ACQUISITION AND IS INTENDED FOR HIS EXCLUSIVE USE.

I CERTIFY THAT THIS SURVEY AND RECORD THEREOF WAS MADE BY ME AND MY ASSISTANT UNDER MY SUPERVISORY DIRECTION IN DECEMBER 1983 AND THAT SAME IS TRUE AND CORRECT TO THE BEST OF MY KNOWLEDGE.

Wilfried E. Roeder

WILFRIED E. ROEDER, REGISTERED LAND SURVEYOR
NEW MEXICO NO. 4691, LINCOLN NATIONAL FOREST

LEGEND

NATIONAL FOREST BOUNDARY
FOUND GLO OR FOREST MONUMENT
CENTERLINE OF ROAD
RIGHT-OF-WAY
CALCULATED POINT

REGISTERED LAND SURVEYOR STATE OF NEW MEXICO NO. 4691 WILFRIED E. ROEDER

24 June 87
1155 P
37 24-25
Andrew G. Wimham
Mary D. Quintana
18086

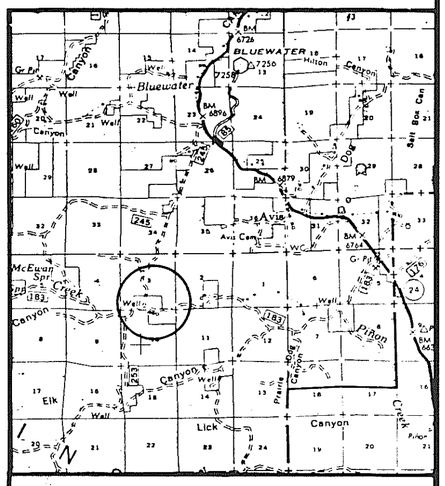

U.S. DEPARTMENT OF AGRICULTURE
FOREST SERVICE
SOUTHWESTERN REGION, ALBUQUERQUE, NEW MEXICO

RECORD OF SURVEY

6/19/84

T19S, R14E, sec. 3

SHEET 2 of 2