NM MERIDIAN T12S R13E (BLM)

BK 29 PG 59

30-F

TRIPLICATE ORIGINAL

TOWNSHIP 12 SOUTH, RANGE 13 EAST, OF THE NEW MEXICO PRINCIPAL MERIDIAN, NEW MEXICO

DEPENDENT RESURVEY



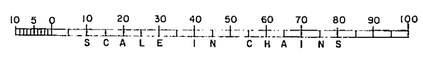

Reference should be made to Sheet No. 1 for survey information.

STATE OF NEW MEXICO }SS.
OTERO COUNTY
FILED FOR RECORD IN MY OFFICE
This 4 day of July 19 83
At 1:00 o'clock P.M. and duty recorded
in Book No. 29 Page 59 of
the records of Otero County, New Mexico
Katie A. Angle
County Clerk, Otero County, New Mexico
By Helen H. Otero Deputy

UNITED STATES DEPARTMENT OF THE INTERIOR
BUREAU OF LAND MANAGEMENT
Santa Fe, New Mexico June 27, 1983

This plat is strictly conformable to the approved field notes, and the survey, having been correctly executed in accordance with the requirements of law and the regulations of this Bureau, is hereby accepted.

For the Director

Gary S. Speight
Chief Cadastral Surveyor
For New Mexico

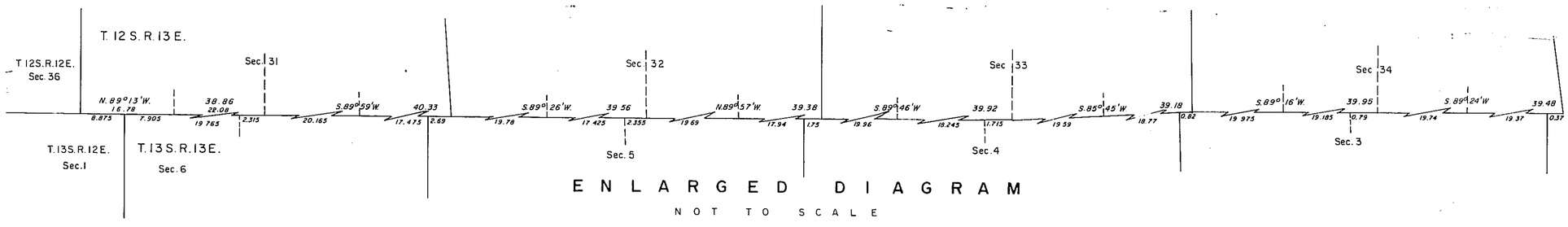

A.T.R.

88035

Bk 29 Pg 59