27

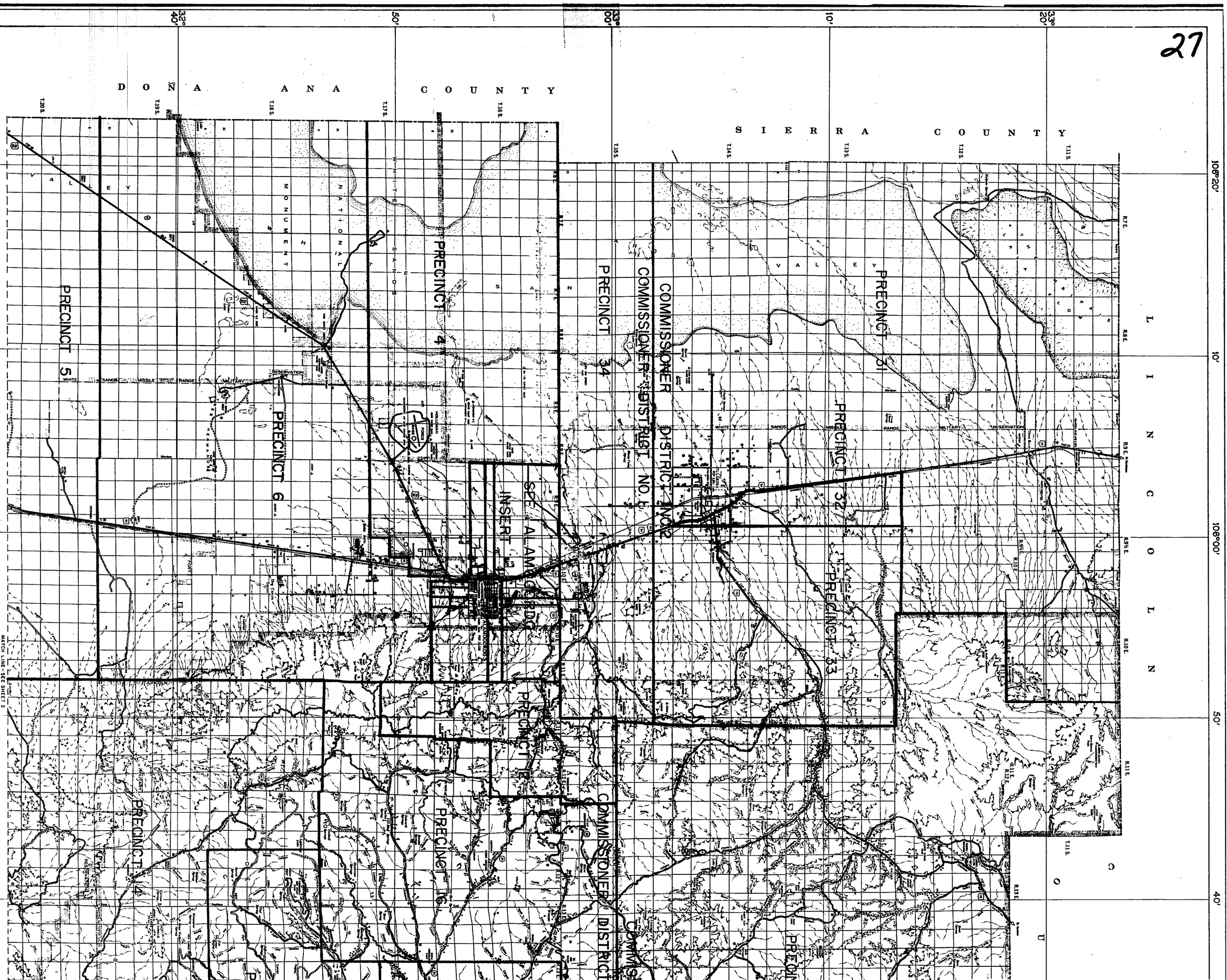

Control by National Geodetic Survey; U.S. Geological Survey; U.S. Forest Service; Bureau of Land Management and Planning Division.

BK 20 PGS 27–34

1 OF 5

APPROVED BY FEDERAL HIGHWAY ADMINISTRATION MAY 28, 1975

40' Longitude West from

28

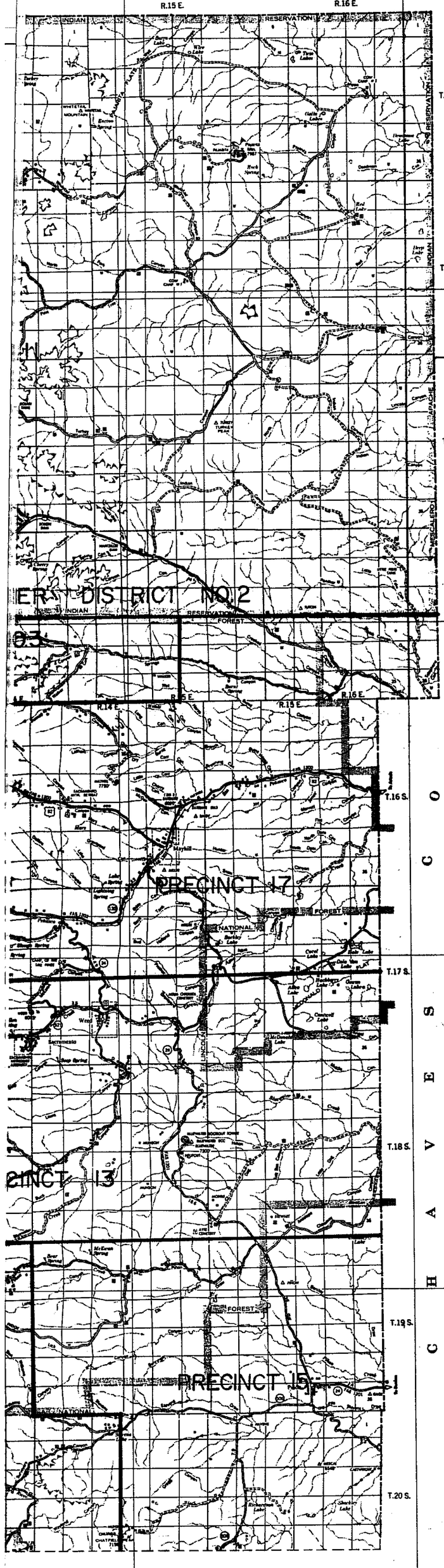

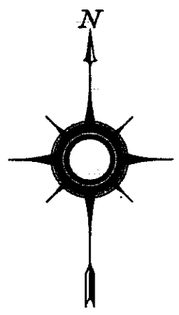

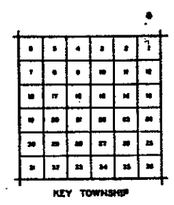

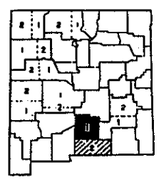

MAGNETIC NORTH IS APPROXIMATELY 13° EAST OF TRUE NORTH

LEGEND

Roads
Primitive
Unimproved
Graded and Drained
Gravel or Stone-not Graded and Drained
Gravel or Stone-Graded and Drained
Bituminous Surfaced
Paved
Divided Highway (With Crossover)
Road or Street in congested area
Mileage Indicated (feet)
Highway Interchange
Federal Aid Interstate Highway Number — FAI 25
Federal Aid Primary Highway Number — FAP 41
Federal Aid Secondary Highway Number — FAS 1441
End of FAP or FAS Route
Federal Aid Interstate Highway Number (All Interstate Routes Have Operated Access)
U.S. Highway Number
State Highway Number
National or State Line
County Line
Indian Reservation, Military Reservation, National Park, National Monument, National Forest, State Park and Game or Bird Refuge Line
Land Grant Line
Corporate Limit Line
Township Line
Section Line-Surveyed
Boundary Monuments and Monuments
Triangulation Station
Identical Lookout and Triangulation Station
Identical Airway Beacon and Triangulation Station
Identical Church and Triangulation Station
Identical Schoolhouse and Triangulation Station
Identical Building and Triangulation Station
Permanent Bench Mark and Elevation
Prominent Elevation
Township Corner in Place
Section Corner in Place
State Capital
County Seat
Other City, Town or Village
City, Town or Village
City, Town or Village (Incorporated)
Town or Village (Dashed Line denotes limits of Supplementary Vicinity Map)
Farms, Dwellings, Industrial Units, etc.
Dwelling or Farm Unit
Group of Dwellings (Figure denotes number of units)
Hotel
Store or Small Business House
Post Office
Business and Post Office
City Hall
Schoolhouse
Church
Cemetery
Hospital
Factory or Industrial Plant
Electric Power Station
Radio Station
Correctional Institution
Sawmill
Drive-In Theater
Fire Station
Historic Ruin
Vacant Units are shown by open symbols. Short Figure denotes number of units at the text
Silo
Grain Pit
Corral
Windmill
Well or Water Tank
Artesian Wells
Oil or Gas Wells
Forest Ranger Station, District
Forest Ranger Station, Yearlong
Forest Ranger Station, Seasonal
Permanent Lookout Station
Camping Ground
Railroad
Narrow Gauge Railroad
Railroad Tunnel
Railroad Station (Local Agent)
Railroad Station (Freight)
Railroad Crossings
Grade
Railroad above
Railroad below
Bridges
Railroad
Highway (over 20' span)
Ford
Dam on Large River
Dam on Small Stream
Reservoir and Dam
Ditch or Canal
Flume
Syphon
Pipe Line or Conduit
Tramway
Telephone or Telegraph Line
Telephone or Telegraph Line along road
Transmission Line
Fence (any type)
Spring
River
Stream
Intermittent Stream
Large Intermittent Stream
Marsh or Swamp
Levee or Dike
Mountain Range, Mesa or Butte
Sink or Depression
Air Navigation
Army, Navy or Marine Corps Field
Commercial or Municipal Airport
Intermediate Field
Landing Area or Strip
Airway Light Beacon
Junk Yards, and Dumps
Garbage, Rubbish and Other
Auto
Scrap Metal

33° 20'
10'
33° 00'
50'
32° 40'

OTERO COUNTY (GENERAL HWY MAP)
BK 20 PG 28
BK 20 PGS 27-34
2 OF 5

GENERAL HIGHWAY MAP
OTERO COUNTY
NEW MEXICO

PREPARED BY THE
NEW MEXICO STATE HIGHWAY DEPARTMENT
PLANNING AND PROGRAMMING DIVISION
IN COOPERATION WITH THE
U.S. DEPARTMENT OF TRANSPORTATION
FEDERAL HIGHWAY ADMINISTRATION

Scale $\frac{1}{190080}$ or 1 Inch = 3 Miles

1 ½ 0 1 2 3 4 5 6 7 8 9 10
STATUTE MILES

1975

Population Figures as of 1970

REVISIONS	
DATE	DESCRIPTION
APR.1975	Alignment, Surface Type and Route Numbers on State Highways

BK 20 PGS 27-34

2 OF 5

Reproduction in whole or part not permitted without written permission from the State Highway Department.
Price: $1.00 per sheet.

Copies of this map are available for public use at nominal cost.
Address: State Highway Engineer
New Mexico State Highway Department
P. O. Box 1149
Santa Fe, New Mexico 87501
Attention: Duplicating Services Director

Modified Conic Projection
Standard Parallel 34½°
North American Datum.

SHEET 1 OF 2 MAP SHEETS AND 2 SUPPLEMENTAL SHEETS

wich 30' 105°20'

OTERO COUNTY (GENERAL HWY MAP)
BK 20 PGS 27–34
BK 20 PGS 29–30—3 OF 5

29

30

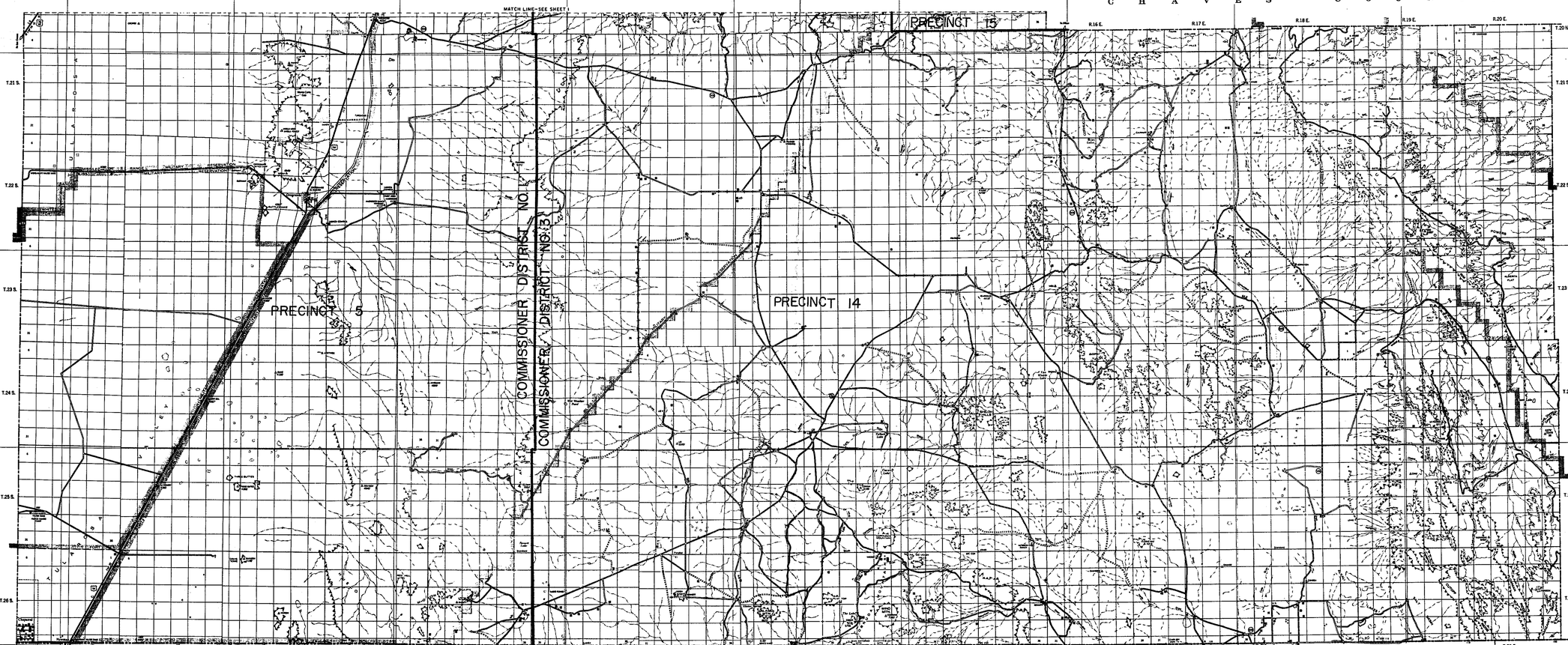

LEGEND



BK 20 PGS 27–34

3 OF 5

Control by National Geodetic Survey; U.S. Geological Survey; U.S. Forest Service; Bureau of Land Management and Planning Division.

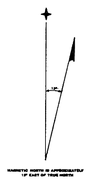

REVISIONS	
DATE	DESCRIPTION
APR. 1975	Alignment, Surface Type and Route Numbers on State Highways

Reproduction in whole or part not permitted without written permission from the State Highway Department. Price: $1.00 per sheet.

Copies of this map are available for public use at central cost.
Address: New Mexico Highway Department
Planning and Programming Division
P.O. Box 1149
Santa Fe, New Mexico 87501
Attention: Mr. Paul Bustos (PR)
Director

GENERAL HIGHWAY MAP
OTERO COUNTY
NEW MEXICO

PREPARED BY THE
NEW MEXICO STATE HIGHWAY DEPARTMENT
PLANNING AND PROGRAMMING DIVISION
IN COOPERATION WITH THE
U.S. DEPARTMENT OF TRANSPORTATION
FEDERAL HIGHWAY ADMINISTRATION

Scale $\frac{1}{190080}$ or 1 Inch = 3 Miles

STATUTE MILES

1975

Population Figures as of 1970

Longitude West from Greenwich

SHEET 2 OF 2 MAP SHEETS AND 2 SUPPLEMENTAL SHEETS

Modified Conic Projection
Standard Parallel 34½°
North American Datum.

APPROVED BY FEDERAL HIGHWAY ADMINISTRATION MAY 28 1975

OTERO COUNTY (GENERAL HWY MAP)
BK 20 PGS 27-34
BK 20 PGS 31-32 - 4 OF 5

31

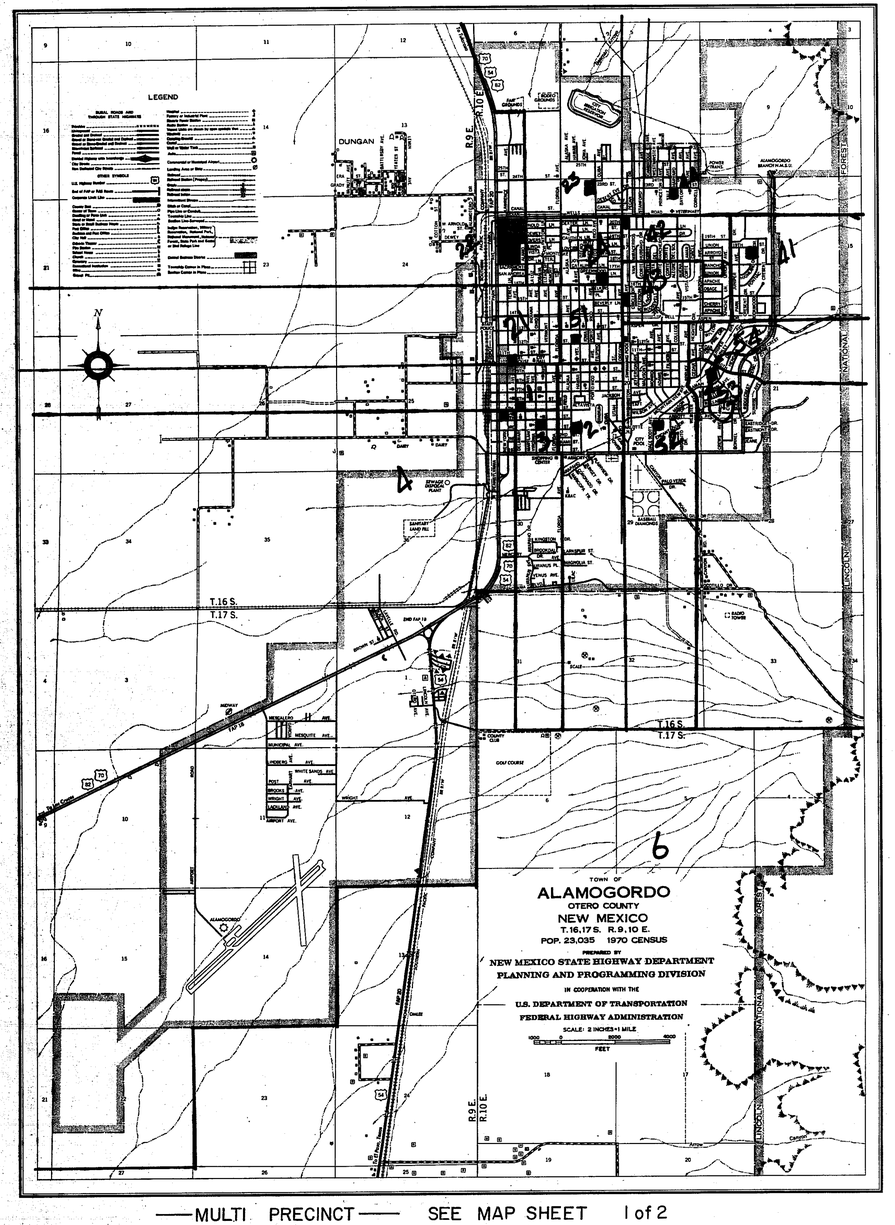

—MULTI PRECINCT— SEE MAP SHEET 1 of 2

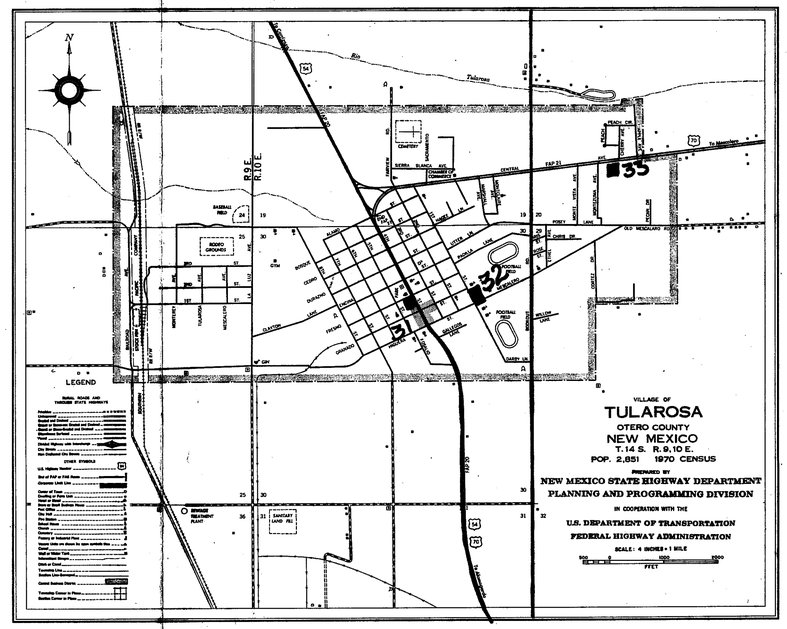

—MULTI PRECINCT— SEE MAP SHEET 1 of 2

32



REVISIONS	
DATE	DESCRIPTION
APR. 1975	Alignment, Surface Type and Route Numbers on State Highways

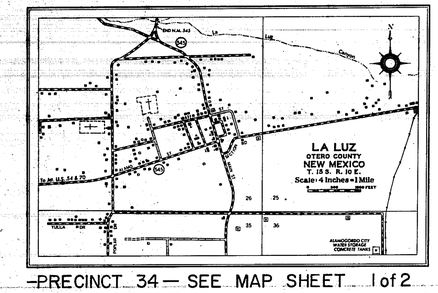

—PRECINCT 34— SEE MAP SHEET 1 of 2

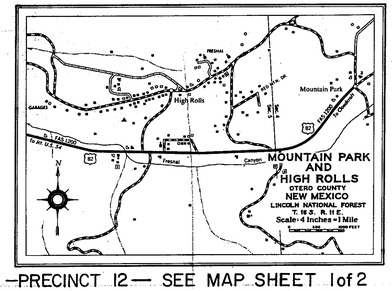

—PRECINCT 12— SEE MAP SHEET 1 of 2

BK 20 PGS 27-34

4 OF 5

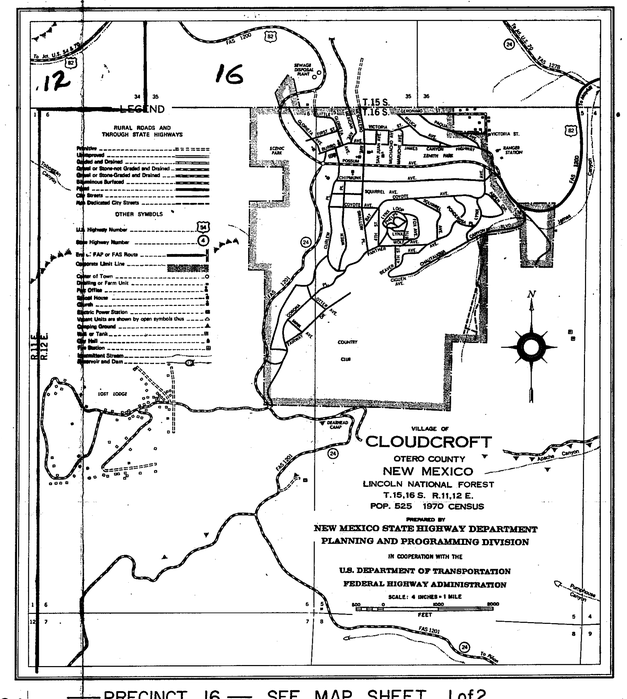

—PRECINCT 16 — SEE MAP SHEET 1 of 2

CITIES, TOWNS AND VILLAGES
SUPPLEMENTING
GENERAL HIGHWAY MAP

OTERO COUNTY
NEW MEXICO

PREPARED BY THE
NEW MEXICO STATE HIGHWAY DEPARTMENT
PLANNING AND PROGRAMMING DIVISION
IN COOPERATION WITH THE
U.S. DEPARTMENT OF TRANSPORTATION
FEDERAL HIGHWAY ADMINISTRATION
1975

Reproduction in whole or part not permitted without written permission from the State Highway Department.
Price: $1.00 per sheet.

Copies of this map are available for public use or control state.
Address: State Highway Bridge
Attn: Map Sales, Publications Department
P.O. Box 1149
Santa Fe, New Mexico 87501
Telephone: Area Code (505)
Director - Highway Planning Division

SHEET A OF 2 MAP SHEETS AND 2 SUPPLEMENTAL SHEETS

33

34

OTERO COUNTY (GENERAL HWY MAP)
BK 20 PGS 27-34
BK 20 PGS 33-34 5 OF 5

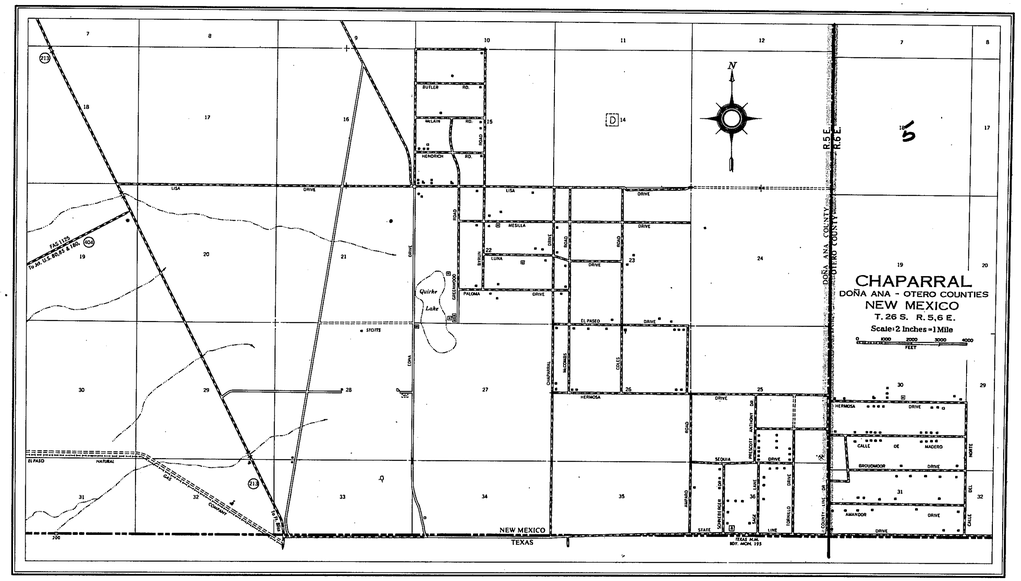

—PRECINCT 5— SEE MAP SHEET 2 of 2

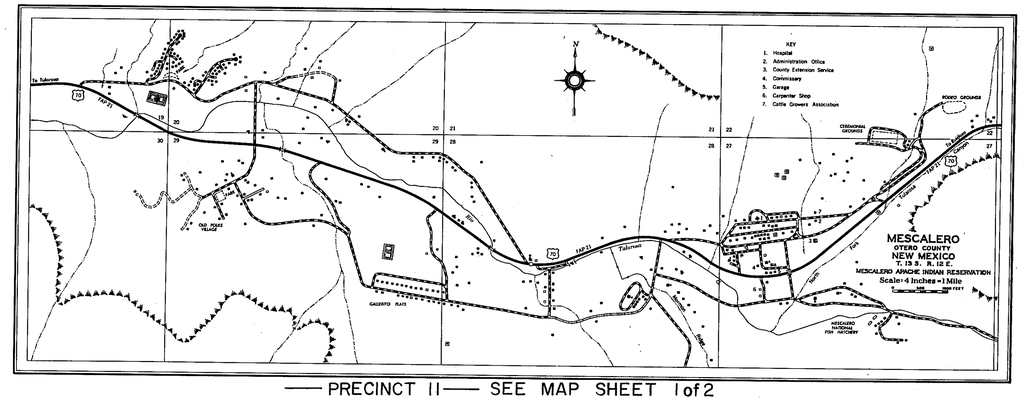

—PRECINCT 11— SEE MAP SHEET 1 of 2

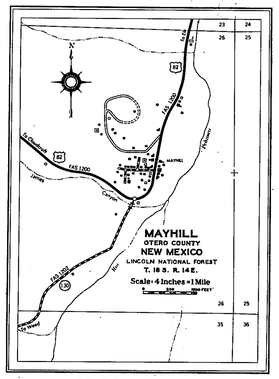

—PRECINCT 17—
—SEE MAP SHEET 1 of 2—

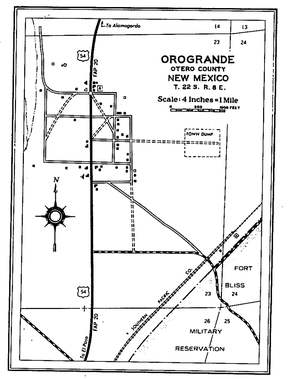

—PRECINCT 5—
—SEE MAP SHEET 2 of 2—

—PRECINCT 13—
—SEE MAP SHEET 1 of 2—

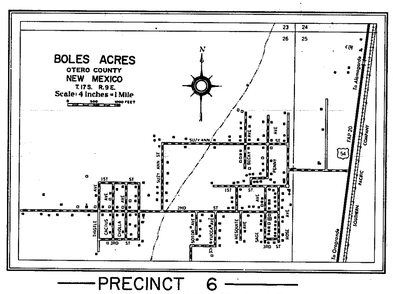

—PRECINCT 6—
SEE MAP SHEET 1 of 2

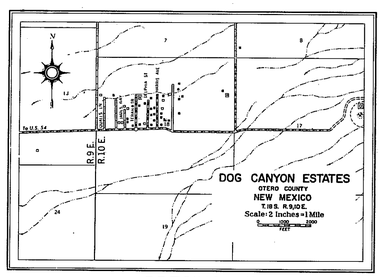

—PRECINCT 6—
SEE MAP SHEET 1 of 2

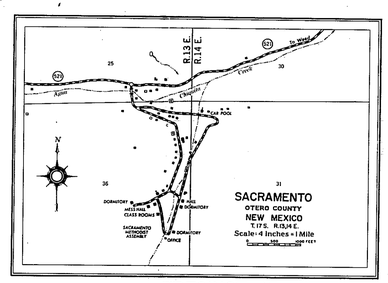

—PRECINCT 13—
SEE MAP SHEET 1 of 2

LEGEND

REVISIONS	
DATE	DESCRIPTION
APR. 1975	Alignment, Surface Type and Route Numbers on State Highways

CITIES, TOWNS AND VILLAGES
SUPPLEMENTING
GENERAL HIGHWAY MAP

OTERO COUNTY
NEW MEXICO

PREPARED BY THE
NEW MEXICO STATE HIGHWAY DEPARTMENT
PLANNING AND PROGRAMMING DIVISION
IN COOPERATION WITH THE
U.S. DEPARTMENT OF TRANSPORTATION
FEDERAL HIGHWAY ADMINISTRATION
1975

Reproduction in whole or part not permitted without written permission from the State Highway Department.
Price: $1.00 per sheet.

STATE OF NEW MEXICO }
OTERO, COUNTY } SS.
FILED FOR RECORD IN MY OFFICE
This 19 day of March 1976
At 1:00 o'clock A M. and duly recorded
in Book No. 20 Page 27-34 of
the records of Otero County, New Mexico.
Frankie Dean
County Clerk, Otero County, New Mexico
By Carol Clark Deputy

BK 20 PGS 27-34

5 OF 5

14634

Copies of this map are available for public use or control stats.
Address: Data Control Section
New Mexico State Highway Department
Bldg. 1, Pacheco Street
Santa Fe, New Mexico 87501
Attention: Mr. Ed Romero, Office Manager

SHEET 8 OF 2 MAP SHEETS AND 2 SUPPLEMENTAL SHEETS