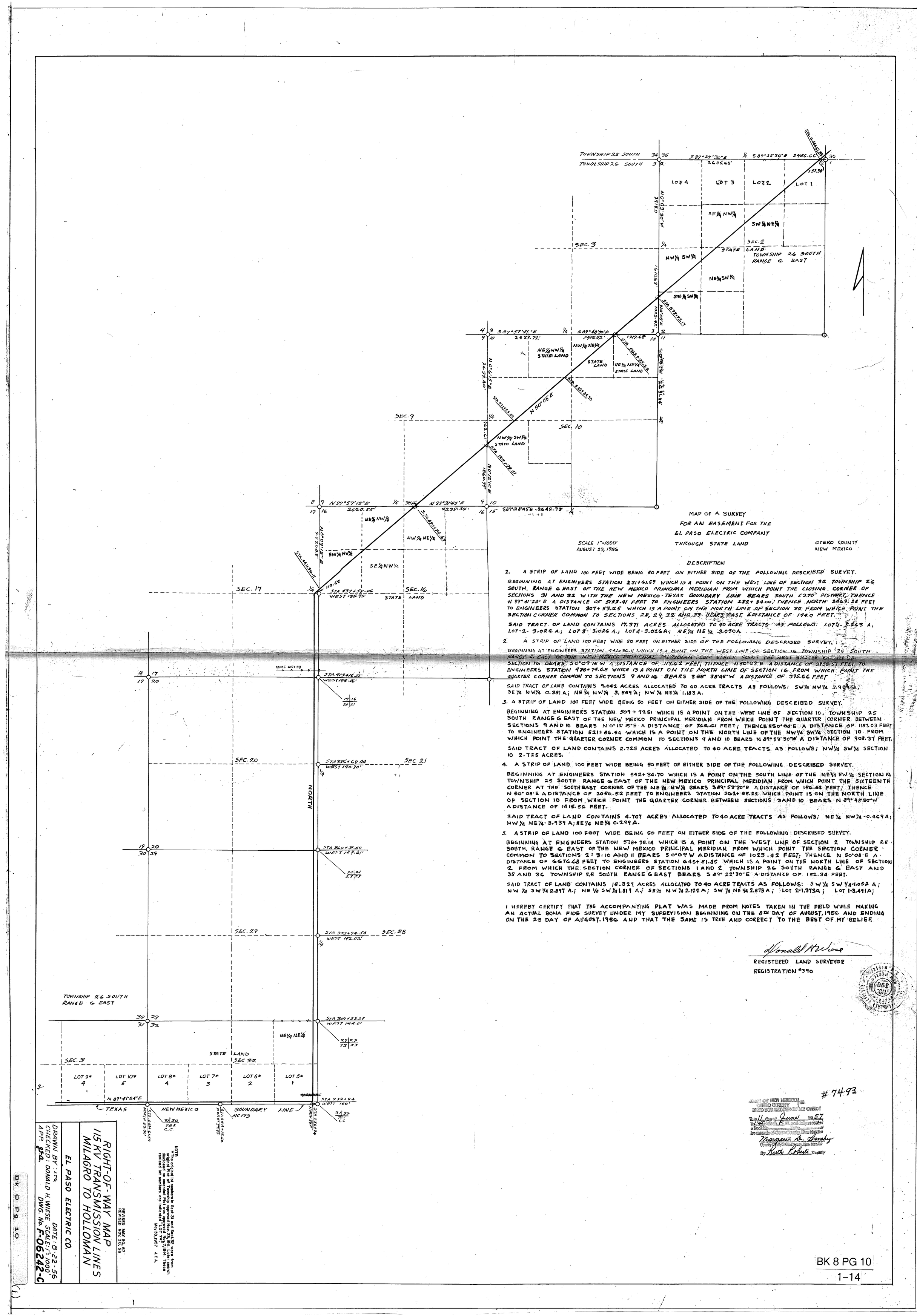

MAP OF A SURVEY
FOR AN EASEMENT FOR THE
EL PASO ELECTRIC COMPANY
THROUGH STATE LAND

OTERO COUNTY
NEW MEXICO

SCALE 1"=1000'
AUGUST 23, 1956

DESCRIPTION

1. A STRIP OF LAND 100 FEET WIDE BEING 50 FEET ON EITHER SIDE OF THE FOLLOWING DESCRIBED SURVEY.

BEGINNING AT ENGINEERS STATION 231+61.59 WHICH IS A POINT ON THE WEST LINE OF SECTION 32 TOWNSHIP 26 SOUTH, RANGE 6 EAST OF THE NEW MEXICO PRINCIPAL MERIDIAN FROM WHICH POINT THE CLOSING CORNER OF SECTIONS 31 AND 32 WITH THE NEW MEXICO-TEXAS BOUNDARY LINE BEARS SOUTH 53.70' DISTANT, THENCE N 89°41'24" E A DISTANCE OF 5122.41 FEET TO ENGINEERS STATION 282+84.00; THENCE NORTH 2469.26 FEET TO ENGINEERS STATION 307+53.25 WHICH IS A POINT ON THE NORTH LINE OF SECTION 32 FROM WHICH POINT THE SECTION CORNER COMMON TO SECTIONS 28, 29, 32 AND 33 BEARS EAST A DISTANCE OF 144.0 FEET.

SAID TRACT OF LAND CONTAINS 17.371 ACRES ALLOCATED TO 40 ACRE TRACTS AS FOLLOWS: LOT 1- 3.263 A, LOT-2- 3.026 A.; LOT 3- 3.026 A.; LOT 4- 3.026 A.; NE¼ NE¼ 3.030 A.

2. A STRIP OF LAND 100 FEET WIDE 50 FEET ON EITHER SIDE OF THE FOLLOWING DESCRIBED SURVEY.

BEGINNING AT ENGINEERS STATION 441+36.11 WHICH IS A POINT ON THE WEST LINE OF SECTION 16 TOWNSHIP 25 SOUTH RANGE 6 EAST OF THE NEW MEXICO PRINCIPAL MERIDIAN FROM WHICH POINT THE WEST QUARTER CORNER OF SECTION 16 BEARS S 0°09'15 W A DISTANCE OF 113.62 FEET; THENCE N 50°08'E A DISTANCE OF 3738.51 FEET TO ENGINEERS STATION 490+74.68 WHICH IS A POINT ON THE NORTH LINE OF SECTION 16 FROM WHICH POINT THE QUARTER CORNER COMMON TO SECTIONS 9 AND 16 BEARS S 88° 38'45"W A DISTANCE OF 395.66 FEET

SAID TRACT OF LAND CONTAINS 9.042 ACRES ALLOCATED TO 40 ACRE TRACTS AS FOLLOWS: SW¼ NW¼ 3.994 A; SE¼ NW¼ 0.381 A; NE¼ NW¼ 3.549 A; NW¼ NE¼ 1.183 A.

3. A STRIP OF LAND 100 FEET WIDE BEING 50 FEET ON EITHER SIDE OF THE FOLLOWING DESCRIBED SURVEY.

BEGINNING AT ENGINEERS STATION 509+99.51 WHICH IS A POINT ON THE WEST LINE OF SECTION 10, TOWNSHIP 25 SOUTH RANGE 6 EAST OF THE NEW MEXICO PRINCIPAL MERIDIAN FROM WHICH POINT THE QUARTER CORNER BETWEEN SECTIONS 9 AND 10 BEARS N 0°12'15"E A DISTANCE OF 762.61 FEET; THENCE N 50°08'E A DISTANCE OF 1187.03 FEET TO ENGINEERS STATION 521+86.54 WHICH IS A POINT ON THE NORTH LINE OF THE NW¼ SW¼ SECTION 10 FROM WHICH POINT THE QUARTER CORNER COMMON TO SECTIONS 9 AND 10 BEARS N 89°53'30"W A DISTANCE OF 903.37 FEET.

SAID TRACT OF LAND CONTAINS 2.725 ACRES ALLOCATED TO 40 ACRE TRACTS AS FOLLOWS; NW¼ SW¼ SECTION 10 2.725 ACRES.

4. A STRIP OF LAND 100 FEET WIDE BEING 50 FEET OF EITHER SIDE OF THE FOLLOWING DESCRIBED SURVEY.

BEGINNING AT ENGINEERS STATION 542+34.70 WHICH IS A POINT ON THE SOUTH LINE OF THE NE¼ NW¼ SECTION 10, TOWNSHIP 25 SOUTH RANGE 6 EAST OF THE NEW MEXICO PRINCIPAL MERIDIAN FROM WHICH POINT THE SIXTEENTH CORNER AT THE SOUTHEAST CORNER OF THE NE¼ NW¼ BEARS S 89°53'30"E A DISTANCE OF 156.84 FEET; THENCE N 50°08'E A DISTANCE OF 2050.52 FEET TO ENGINEERS STATION 562+85.22 WHICH POINT IS ON THE NORTH LINE OF SECTION 10 FROM WHICH POINT THE QUARTER CORNER BETWEEN SECTIONS 3 AND 10 BEARS N 89°48'30"W A DISTANCE OF 1415.52 FEET.

SAID TRACT OF LAND CONTAINS 4.707 ACRES ALLOCATED TO 40 ACRE TRACTS AS FOLLOWS; NE¼ NW¼ -0.469 A; NW¼ NE¼ -3.939 A; NE¼ NE¼ 0.299 A.

5. A STRIP OF LAND 100 FOOT WIDE BEING 50 FEET ON EITHER SIDE OF THE FOLLOWING DESCRIBED SURVEY.

BEGINNING AT ENGINEERS STATION 578+76.14 WHICH IS A POINT ON THE WEST LINE OF SECTION 2 TOWNSHIP 25 SOUTH, RANGE 6 EAST OF THE NEW MEXICO PRINCIPAL MERIDIAN FROM WHICH POINT THE SECTION CORNER COMMON TO SECTIONS 2: 3: 10 AND 11 BEARS S 0°09'W A DISTANCE OF 1023.42 FEET; THENCE N 50°08'E A DISTANCE OF 6676.68 FEET TO ENGINEERS STATION 645+51.85 WHICH IS A POINT ON THE NORTH LINE OF SECTION 2 FROM WHICH THE SECTION CORNER OF SECTIONS 1 AND 2 TOWNSHIP 26 SOUTH RANGE 6 EAST AND 35 AND 36 TOWNSHIP 26 SOUTH RANGE 6 EAST BEARS S 89° 22'30"E A DISTANCE OF 152.34 FEET.

SAID TRACT OF LAND CONTAINS 15.327 ACRES ALLOCATED TO 40 ACRE TRACTS AS FOLLOWS: SW¼ SW¼-1.052 A; NW¼ SW¼ 2.897 A.; NE¼ SW¼ 1.819 A.; SE¼ NW¼ 2.122 A; SW¼ NE¼ 2.573 A; LOT 2-1.373 A; LOT 1-3.491 A;

I HEREBY CERTIFY THAT THE ACCOMPANYING PLAT WAS MADE FROM NOTES TAKEN IN THE FIELD WHILE MAKING AN ACTUAL BONA FIDE SURVEY UNDER MY SUPERVISION BEGINNING ON THE 8TH DAY OF AUGUST, 1956 AND ENDING ON THE 23 DAY OF AUGUST, 1956 AND THAT THE SAME IS TRUE AND CORRECT TO THE BEST OF MY BELIEF.

Donald H. Wiese
REGISTERED LAND SURVEYOR
REGISTRATION #390

NEW MEXICO 390

NOTE: *The original lot numbers in Sect. 31 and Sect. 32, were from original plat of township approved March 1914. These disclosed on amended Plat was approved Nov. 7, 1914. These revised lot numbers are indicated "LOT 7*", May 30, 1957 J.F.A.

REVISED MAY 30, 57
REVISED NOV. 30, 56

RIGHT-OF-WAY MAP
115 KV TRANSMISSION LINES
MILAGRO TO HOLLOMAN

EL PASO ELECTRIC CO.

DRAWN BY: J.T.S. DATE: 8-22-56
CHECKED: DONALD H. WIESE SCALE: 1"=1000'
APP. J.F.A. DWG. No. F-06242-C

#7493

STATE OF NEW MEXICO } SS.
OTERO COUNTY
FILED FOR RECORD IN MY OFFICE
This 11 day of June 1957
at 11:35 o'clock A.M. and duly recorded
in Book 10 Page 10
in records of Otero County, New Mexico
Margaret D. Sanchez
County Clerk, Otero County, New Mexico
By Ruth Roberts Deputy

BK 8 PG 10
1-14

Bk 8 Pg 10

(1)

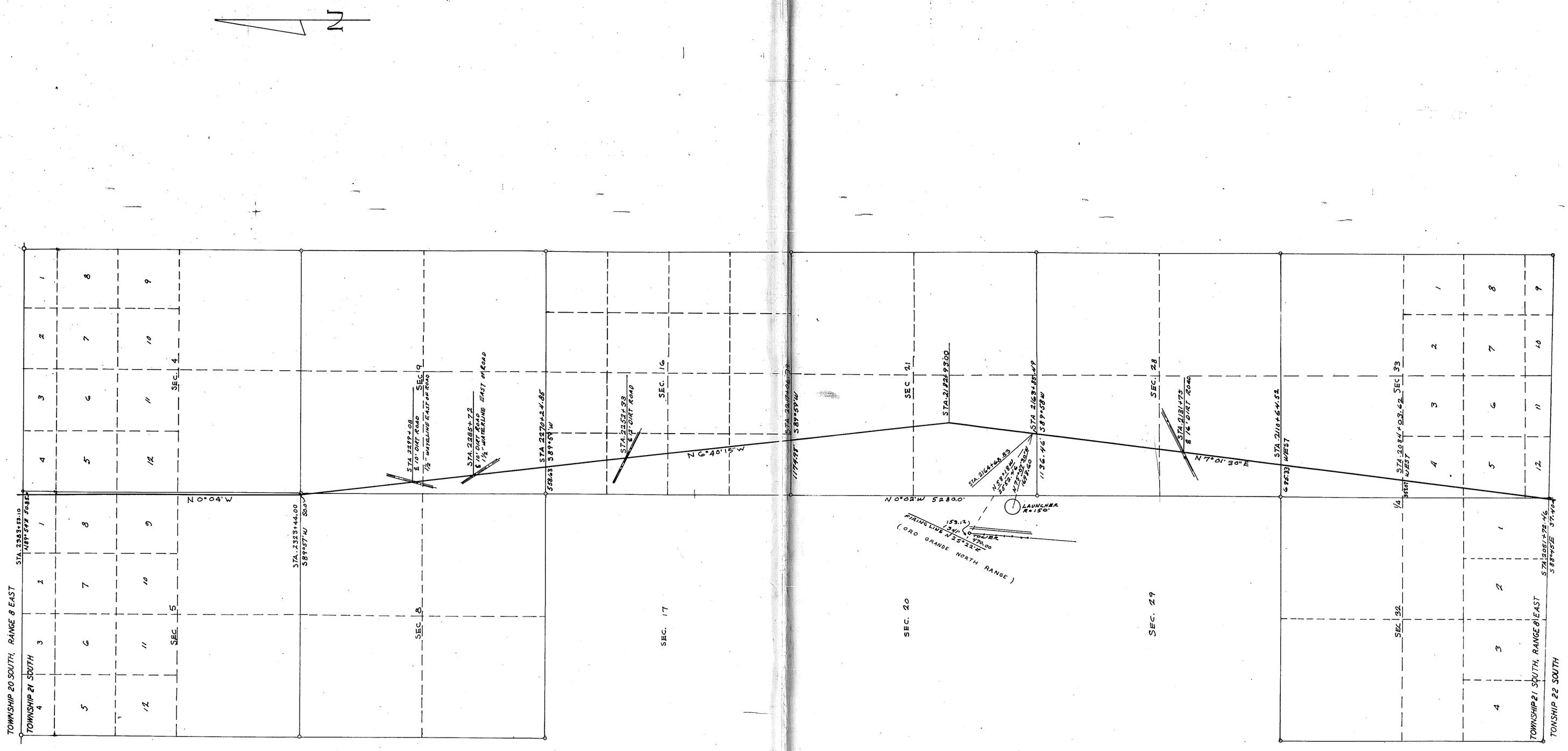

MAP OF A SURVEY
FOR AN EASEMENT FOR THE
EL PASO ELECTRIC COMPANY
THROUGH SECTION 16, T 21 S, R 8 E
STATE LAND

SCALE 1" = 1000'
OCTOBER 12, 1956

OTERO COUNTY
NEW MEXICO

DESCRIPTION

A STRIP OF LAND 100 FEET WIDE BEING 50 FEET ON EITHER SIDE OF THE FOLLOWING DESCRIBED SURVEY: BEGINNING AT ENGINEERS STATION 2217 + 06.39 FROM WHICH POINT THE SECTION CORNER OF SECTIONS 16, 17, 20, 21, T17S, R8E, N.M.P.M., BEARS S89°59' W A DISTANCE OF 1174.98 FEET; THENCE N6°40'15" W A DISTANCE OF 5318.46 FEET THROUGH SECTION 16 TO ENGINEERS STATION 2270 + 24.85 FROM WHICH POINT THE SECTION CORNER COMMON TO SECTIONS 8, 9, 16, 17, T21S, R8E, N.M.P.M. BEARS S89°59' W A DISTANCE OF 558.63 FEET; SAID TRACT OF LAND CONTAINS 12.21 ACRES ALLOCATED TO 40 ACRE TRACTS AS FOLLOWS, NW¼ NW¼, 3.052 A., SW¼ NW¼ 3.052 A., NW¼ SW¼ 3.052 A., SW¼ SW¼ 3.052 A.

I HEREBY CERTIFY THAT THE ACCOMPANYING PLAT WAS MADE FROM FIELD NOTES TAKEN IN THE FIELD WHILE MAKING AN ACTUAL BONA FIDE SURVEY UNDER MY SUPERVISION BEGINNING ON THE 13TH DAY OF SEPTEMBER 1956 AND ENDING ON THE 19TH DAY OF SEPTEMBER 1956 AND THAT THE SAME IS TRUE AND CORRECT TO THE BEST OF MY KNOWLEDGE AND BELIEF.

Donald H. Wiese
Registered Land Surveyor No. 390

390

#7494

STATE OF NEW MEXICO } SS.
OTERO COUNTY }
FILED FOR RECORD IN MY OFFICE
This 11 day of June 1957
at 1:45 o'clock P.M. and duly recorded
a Book No. ____ of
the records of Otero County, New Mexico
Margaret D. Sanchez
County Clerk, Otero County, New Mexico
By Ruth Roberts Deputy

ALL IN OTERO COUNTY, NEW MEXICO
ALL IN OTERO SCHOOL DISTRICT NO.16

RIGHT-OF-WAY MAP
115 KV TRANSMISSION LINE
MILAGRO TO HOLLOMAN
TOWNSHIP 21 SOUTH

EL PASO ELECTRIC CO. ENGRG. DEPT.

DRAWN BY J.T.S
CHECKED JMW
APP. J.F.A.

DATE OCT. 12, 1956
SCALE 1" = 1000'
DWG. NO. F-06247-C

Book 8
Page 10

(2)

ALL IN OTERO COUNTY, NEW MEXICO
ALL IN OTERO SCHOOL DISTRICT NO. 1 OUT

RIGHT-OF-WAY MAP
115KV TRANSMISSION LINE
MILAGRO TO HOLLOMAN
TOWNSHIP 19 SOUTH

EL PASO ELECTRIC CO. ENGRG. DEPT.

DRAWN BY J.T.S. DATE: NOV. 30, 1956
CHECKED DHW SCALE 1" = 1000'
APP. [illegible] DWG. NO. F-06249-C

REVISED 30 NOV. 56

Book & Page 10

(3)

#7495

STATE OF NEW MEXICO } ss.
OTERO COUNTY
FILED FOR RECORD IN MY OFFICE
This 11 day of June 1957
[illegible]
Marguerite A. Gonzales
County Clerk, Otero County, New Mexico
By Ruth Rebuck Deputy

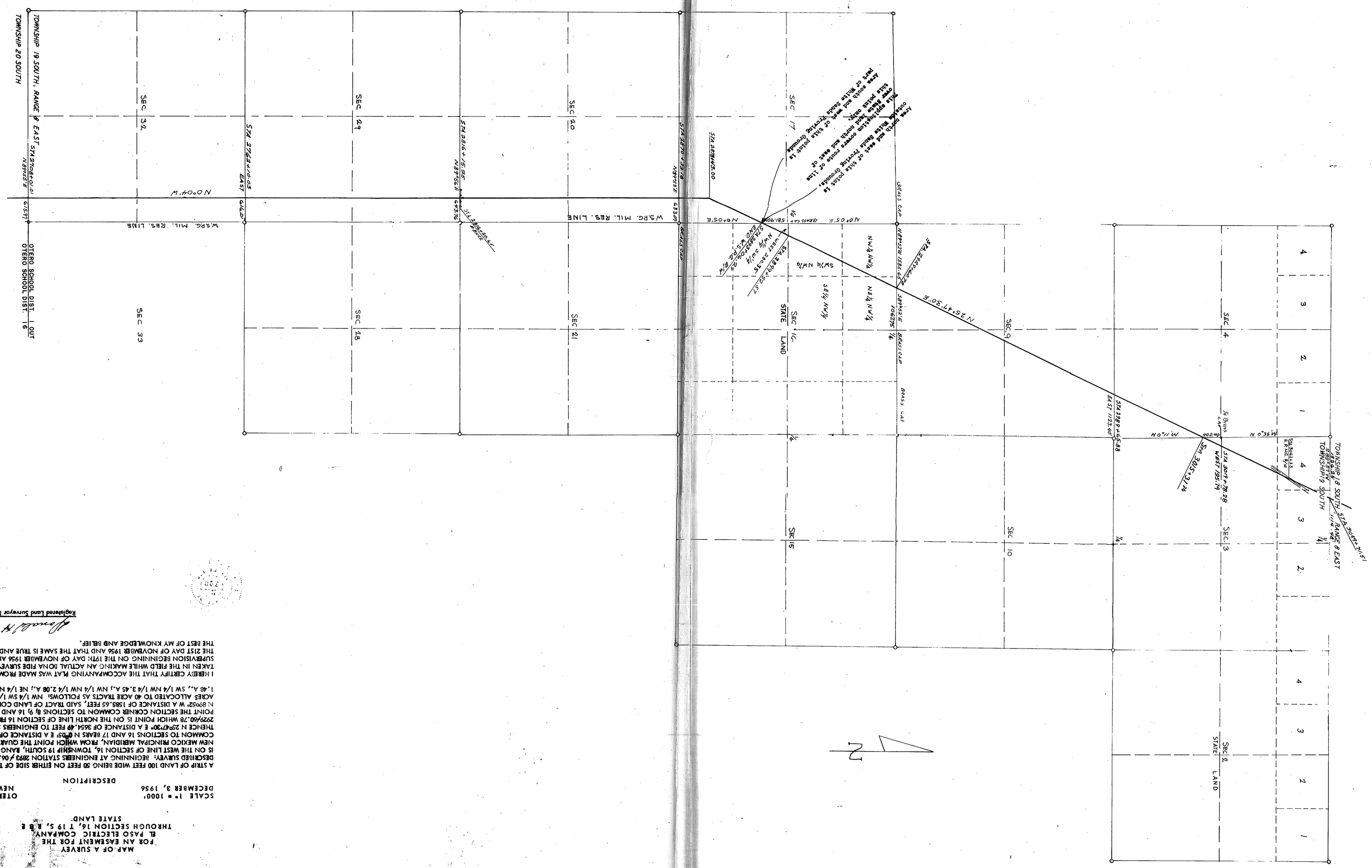

MAP OF A SURVEY
FOR AN EASEMENT FOR THE
EL PASO ELECTRIC COMPANY
THROUGH SECTION 16, T 19 S, R 8 E
STATE LAND

SCALE 1" = 1000'
DECEMBER 3, 1956

OTERO COUNTY
NEW MEXICO

DESCRIPTION

A STRIP OF LAND 100 FEET WIDE BEING 50 FEET ON EITHER SIDE OF THE FOLLOWING DESCRIBED SURVEY: BEGINNING AT ENGINEERS STATION 2893 + 06.29 WHICH POINT IS ON THE WEST LINE OF SECTION 16, TOWNSHIP 19 SOUTH, RANGE 8 EAST OF THE NEW MEXICO PRINCIPAL MERIDIAN, FROM WHICH POINT THE QUARTER CORNER COMMON TO SECTIONS 16 AND 17 BEARS N 0°05' E A DISTANCE OF 581.90 FEET, THENCE N 25°47'30" E A DISTANCE OF 3654.49 FEET TO ENGINEERS STATION 2929+60.78 WHICH POINT IS ON THE NORTH LINE OF SECTION 16 FROM WHICH POINT THE SECTION CORNER COMMON TO SECTIONS 8, 9, 16 AND 17 BEARS N 89°52' W A DISTANCE OF 1585.65 FEET, SAID TRACT OF LAND CONTAINS 8.39 ACRES ALLOCATED TO 40 ACRE TRACTS AS FOLLOWS: NW 1/4 SW 1/4 1.48 A., SW 1/4 NW 1/4 3.45 A., NW 1/4 NW 1/4 2.08 A.; NE 1/4 NW 1/4 1.38 A.

I HEREBY CERTIFY THAT THE ACCOMPANYING PLAT WAS MADE FROM FIELD NOTES TAKEN IN THE FIELD WHILE MAKING AN ACTUAL BONA FIDE SURVEY UNDER MY SUPERVISION BEGINNING ON THE 19TH DAY OF NOVEMBER 1956 AND ENDING ON THE 21ST DAY OF NOVEMBER 1956 AND THAT THE SAME IS TRUE AND CORRECT TO THE BEST OF MY KNOWLEDGE AND BELIEF.

[signature]
Registered Land Surveyor No. 390

BK 8 PG 10

3

MAP OF A SURVEY
FOR AN EASEMENT FOR THE
EL PASO ELECTRIC COMPANY
THROUGH TOWNSHIP 17 SOUTH RANGE 8 EAST
STATE LAND

SCALE 1" = 1000'
DECEMBER 3, 1956

OTERO COUNTY
NEW MEXICO

DESCRIPTION

1 - A STRIP OF LAND 100 FEET WIDE BEING 50 FEET ON EITHER SIDE OF THE FOLLOWING DESCRIBED SURVEY:

BEGINNING AT ENGINEERS STATION 3422 / 32.92 WHICH POINT IS ON THE SOUTH LINE OF SECTION 36, TOWNSHIP 17 SOUTH RANGE 8 EAST OF THE NEW MEXICO PRINCIPAL MERIDIAN FROM WHICH POINT THE TOWNSHIP CORNER OF TOWNSHIPS 17 AND 18 SOUTH RANGES 8 EAST AND 9 EAST BEARS N 89°54' E A DISTANCE OF 53.56 FEET; THENCE N 0°47' W 5223.70 FEET TO ENGINEER STATION 3475 / 56.62 AT AN ANGLE POINT ON THE CENTERLINE FROM WHICH POINT THE SECTION CORNER COMMON TO SECTIONS 25; 36 IN T 17 S R 8 E AND 30;31 IN T 17 S R 9 E BEARS N 89°51' E A DISTANCE OF 50.0 FEET SAID TRACT OF LAND CONTAINS 12.22 ACRES ALLOCATED TO 40 ACRE TRACTS AS FOLLOWS: SE 1/4 SE 1/4 3.05 A.; NE 1/4 SE 1/4 3.05 A.; SE 1/4 NE 1/4 3.06 A.; NE 1/4 NE 1/4 3.06 A.

I HEREBY CERTIFY THAT THE ACCOMPANYING PLAT WAS MADE FROM FIELD NOTES TAKEN IN THE FIELD WHILE MAKING AN ACTUAL BONA FIDE SURVEY UNDER MY SUPERVISION BEGINNING ON THE 26TH DAY OF NOVEMBER 1956 AND ENDING ON THE 30TH DAY OF NOVEMBER 1956 AND THAT THE SAME IS TRUE AND CORRECT TO THE BEST OF MY KNOWLEDGE AND BELIEF.

Donald F. Wiese
Registered Land Surveyor No. 390

#7496

STATE OF NEW MEXICO } ss.
OTERO COUNTY
FILED FOR RECORD IN MY OFFICE
This 11 day of June 1957
Margaret D. Sanely
By Ruth Roberts Deputy

ALL IN OTERO COUNTY, NEW MEXICO
ALL IN OTERO SCHOOL DISTRICT NO. 1 OUT

RIGHT-OF-WAY MAP
115 KV TRANSMISSION LINE
MILAGRO TO HOLLOMAN
TOWNSHIP 17 SOUTH

EL PASO ELECTRIC CO. ENGRG. DEPT.

DRAWN J.T.S.	DATE NOV. 30, 1956
CHECKED D.F.W.	SCALE 1" = 1000'
APP. g.7.a.	DWG. NO. F-06251-C

REVISED 30 NOV. 56 — 29 DEC. 56

BK 8 PG 10
4-

Bk 8 Pg 10

(4)



MAP OF A SURVEY
FOR EASEMENTS FOR THE
EL PASO ELECTRIC COMPANY IN
SECTION 18, T17S, R9E, N.M.P.M. STATE LAND

SCALE 1" = 50'
DECEMBER 13, 1956

OTERO COUNTY
NEW MEXICO

DESCRIPTION

1 - EASEMENT FOR TRACT OF LAND FOR HOLLOMAN AIR DEVELOPMENT CENTER SWITCHING STATION SITE;

BEGINNING AT A POINT ON THE SECTION LINE COMMON TO SECTION 13, T17S R8E AND SECTION 18, T17S R9E FROM WHICH POINT THE QUARTER CORNER COMMON TO SAID SECTIONS BEARS N1°26' E A DISTANCE OF 1450.42 FEET; THENCE S88°34' E 108.34 FEET; THENCE S1°26' W 150.00 FEET; THENCE N88°34' W 108.34 FEET; THENCE N1°26' E 150.00 FEET TO THE PLACE OF BEGINNING CONTAINING 0.373 ACRES OF LAND MORE OR LESS.

2 - EASEMENT FOR POLE LINE RIGHT OF WAY:

BEGINNING AT A POINT ON THE SECTION LINE COMMON TO SECTION 18 AND 19 T17S, R9E, N.M.P.M. FROM WHICH POINT THE SECTION CORNER COMMON TO SECTION 18 AND 19, T17S, R9E AND SECTION 24 and 13, T17S, R8E, BEARS S89°55' W A DISTANCE OF 69.81 FEET; THENCE N4°49' W A DISTANCE OF 642.08 FEET TO A POINT ON THE SECTION LINE COMMON TO SECTION 18, T17S, R9E AND SECTION 13, T17S, R8E; THENCE N1°26' E ALONG SAID SECTION LINE A DISTANCE OF 424.30 FEET; THENCE S88°34' E A DISTANCE OF 54.13 FEET; THENCE S4°49' E A DISTANCE OF 1066.98 FEET; THENCE S89°55' W A DISTANCE OF 100.34 FEET TO THE POINT OF BEGINNING; ALL LYING IN THE SW¼ OF THE SW¼ OF SECTION 18, T17S, R9E, N.M.P.M., AND CONTAINING 2.22 ACRES OF LAND, MORE OR LESS, PART OF WHICH CROSSES THE RIGHT OF WAY OF HIGHWAY 70.

I HEREBY CERTIFY THAT THE ACCOMPANYING PLAT WAS MADE FROM FIELD NOTES TAKEN IN THE FIELD WHILE MAKING AN ACTUAL BONA FIDE SURVEY UNDER MY SUPERVISION BEGINNING ON THE 26TH DAY OF NOVEMBER 1956 AND ENDING ON THE 30TH DAY OF NOVEMBER 1956 AND THAT THE SAME IS TRUE AND CORRECT TO THE BEST OF MY KNOWLEDGE AND BELIEF.

Donald H. Wiese
Registered Land Surveyor No. 390

#7497

STATE OF NEW MEXICO }
OTERO COUNTY } SS.
FILED FOR RECORD IN MY OFFICE
This 11 day of June 19 57
at 1:45 o'clock P.M. and duly recorded
in Book No. ____ Page ____
the records of Otero County, New Mexico
Margaret D. Sanchez
County Clerk, Otero County, New Mexico
By Ruth Roberts Deputy

.379 A - F-06262E
2.532 A Including .720A Hwy 70 R/W.
2.877 A.
STATE LAND - SEC 18-T17S-R9E

ALL IN OTERO COUNTY NEW MEXICO
ALL IN OTERO SCHOOL DISTRICT NO. 1 OUT.

RIGHT-OF-WAY MAP
115 KV TRANSMISSION LINE
MILAGRO TO HOLLOMAN
HOLLOMAN SWITCHING STATION SITE

EL PASO ELECTRIC CO. ENGRG. DEPT.

DRAWN BY
CHECKED
APP. JFA

DATE DEC. 12, 1956
SCALE 1" = 50'
DWG. NO. F-06252-C

REVISED FEB 4 1957

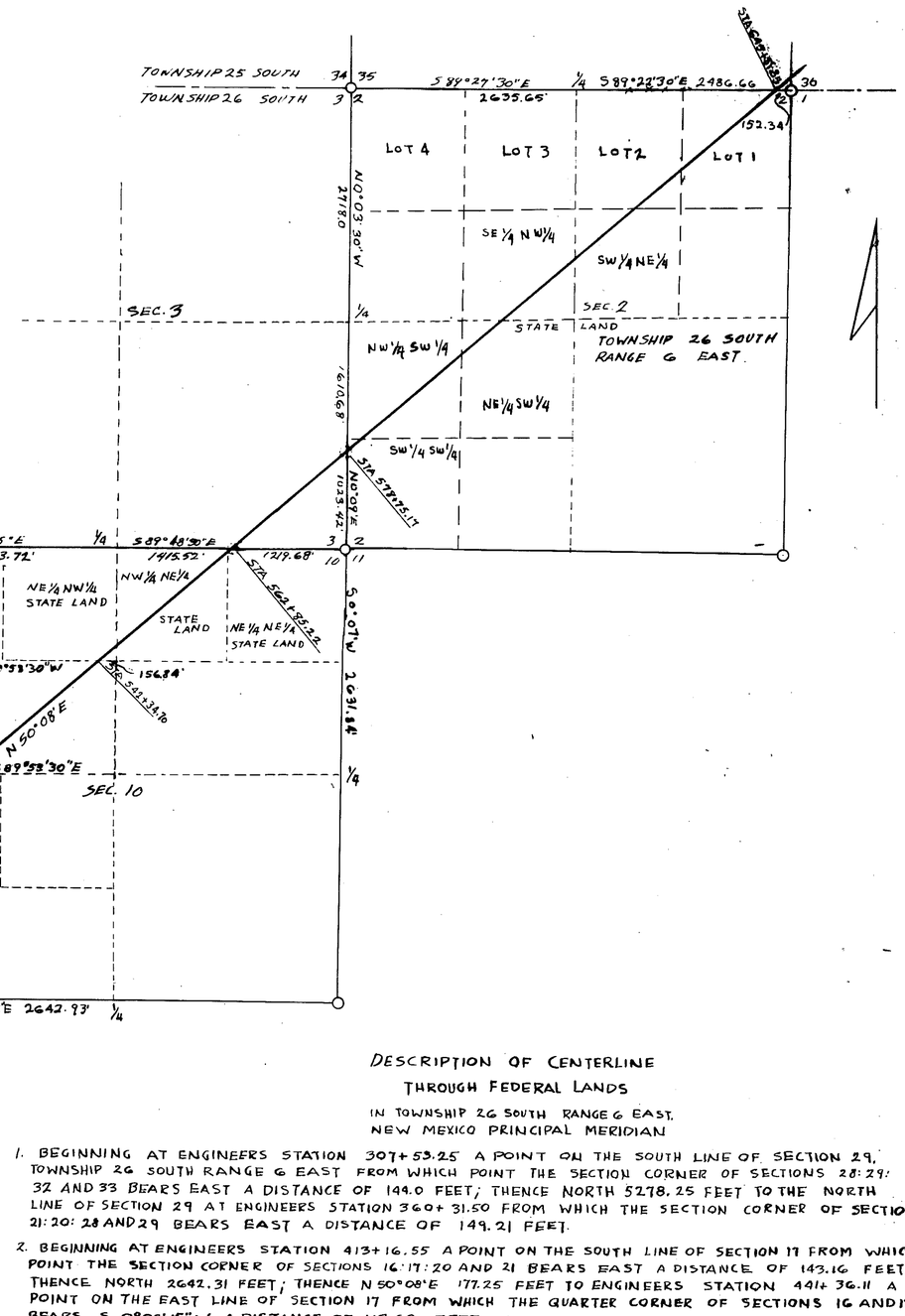

NOTE:
* The original lot numbers in Sect. 31 and Sect. 32 were from original Plat of Township approved Nov. 23, 1911. Later search disclosed an amended Plat was approved Nov. 7, 1914. These revised lot numbers are indicated "LOT 7*". May 30, 1957 J.F.A.

RIGHT-OF-WAY MAP
115 KV TRANSMISSION LINES
MILAGRO TO HOLLOMAN

EL PASO ELECTRIC CO.

DRAWN BY: J.F.A.
CHECKED: DONALD H. WIESE
APP. [illegible]
DATE: 8-22-56
SCALE: 1" = 1000'
DWG. No. F-062420

REV. MAY 30, 57
REV. NOV. 30, 56

(6)

DESCRIPTION OF CENTERLINE THROUGH FEDERAL LANDS

IN TOWNSHIP 26 SOUTH RANGE 6 EAST, NEW MEXICO PRINCIPAL MERIDIAN

1. BEGINNING AT ENGINEERS STATION 307+53.25 A POINT ON THE SOUTH LINE OF SECTION 29, TOWNSHIP 26 SOUTH RANGE 6 EAST FROM WHICH POINT THE SECTION CORNER OF SECTIONS 28:29:32 AND 33 BEARS EAST A DISTANCE OF 144.0 FEET; THENCE NORTH 5278.25 FEET TO THE NORTH LINE OF SECTION 29 AT ENGINEERS STATION 360+31.50 FROM WHICH THE SECTION CORNER OF SECTIONS 21:20:28 AND 29 BEARS EAST A DISTANCE OF 149.21 FEET.

2. BEGINNING AT ENGINEERS STATION 413+16.55 A POINT ON THE SOUTH LINE OF SECTION 17 FROM WHICH POINT THE SECTION CORNER OF SECTIONS 16:17:20 AND 21 BEARS EAST A DISTANCE OF 143.16 FEET; THENCE NORTH 2642.31 FEET; THENCE N 50°08'E 177.25 FEET TO ENGINEERS STATION 441+36.11 A POINT ON THE EAST LINE OF SECTION 17 FROM WHICH THE QUARTER CORNER OF SECTIONS 16 AND 17 BEARS S 0°09'15"W A DISTANCE OF 113.62 FEET.

3. BEGINNING AT ENGINEERS STATION 480+74.68 A POINT ON THE SOUTH LINE OF SECTION 9 FROM WHICH POINT THE QUARTER CORNER BETWEEN SECTIONS 9 AND 16 BEARS S 89°38'45"W A DISTANCE OF 395.66 FEET; THENCE N 50°08'E 2924.83 FEET TO ENGINEERS STATION 509+99.51 A POINT ON THE EAST LINE OF SECTION 9 FROM WHICH THE QUARTER CORNER BETWEEN SECTIONS 9 AND 10 BEARS N 0°12'15"E A DISTANCE OF 762.61 FEET.

4. BEGINNING AT ENGINEERS STATION 521+86.54 A POINT ON THE SOUTH LINE OF THE S 1/2 NW 1/4 SECTION 10 FROM WHICH THE QUARTER CORNER BETWEEN SECTIONS 9 AND 10 BEARS N 89°53'30"W A DISTANCE OF 908.37 FEET; THENCE N 50°08'E 2048.16 FEET TO ENGINEERS STATION 542+34.70 A POINT ON THE NORTH LINE OF THE S 1/2 NW 1/4 SECTION 10 FROM WHICH THE SIXTEENTH CORNER AT THE NORTHEAST CORNER OF THE S 1/2 NW 1/4 BEARS S 89°53'30"E A DISTANCE OF 156.84 FEET.

5. BEGINNING AT ENGINEERS STATION 562+85.22 A POINT ON THE SOUTH LINE OF SECTION 3 FROM WHICH THE SECTION CORNER OF SECTIONS 2:3:10 AND 11 BEARS S 89°48'30"E A DISTANCE OF 1219.68 FEET; THENCE N 50°08'E 1589.95 FEET TO ENGINEERS STATION 578+75.17 A POINT ON THE EAST LINE OF SECTION 3 FROM WHICH THE SECTION CORNER OF SECTIONS 2:3:10 AND 11 BEARS S 0°09'W A DISTANCE OF 1023.42 FEET.

TOTAL LENGTH OF RIGHT-OF-WAY IN ABOVE FIVE PARAGRAPHS: 14,660.75 FEET.

ENGINEERS STATEMENT

DONALD H. WIESE STATES HE IS BY OCCUPATION A REGISTERED LAND SURVEYOR EMPLOYED BY THE EL PASO ELECTRIC COMPANY TO MAKE THE SURVEY OF THE 115 KV TRANSMISSION LINE MILAGRO TO HOLLOMAN AS DESCRIBED AND SHOWN ON THIS MAP: THAT THE SURVEY OF SAID WORKS WAS MADE UNDER HIS SUPERVISION AND UNDER AUTHORITY, COMMENCING ON THE 2ND DAY OF AUGUST, 1956 AND ENDING ON THE 7TH DAY OF AUGUST, 1956 AND THAT SUCH SURVEY IS ACCURATELY REPRESENTED UPON THIS MAP

Donald H. Wiese
REGISTERED LAND SURVEYOR
REGISTRATION # 390

NEW MEXICO 390

APPLICANTS CERTIFICATE

THIS IS TO CERTIFY THAT DONALD H. WIESE WHO SUBSCRIBED THE STATEMENT HEREON IS THE PERSON EMPLOYED BY THE UNDERSIGNED APPLICANT TO PREPARE THIS MAP WHICH HAS BEEN ADOPTED BY THE APPLICANT AS THE APPROXIMATE FINAL LOCATION OF THE WORKS THEREBY SHOWN AND THIS MAP IS FILED AS A PART OF THE COMPLETE APPLICATION AND IN ORDER THAT THE APPLICANT MAY OBTAIN THE BENEFITS OF THE ACT OF CONGRESS APPROVED FEBRUARY 15, 1901 (31 STAT. 790), (OR ACT OF MARCH 4, 1911, 36 STAT. 1253); AND I FURTHER CERTIFY THAT THE RIGHT-OF-WAY HEREIN DESCRIBED IS DESIRED FOR THE MAIN PURPOSE IMMEDIATELY SUPPLYING ELECTRIC POWER TO GOVERNMENTAL AGENCIES AT HOLLOMAN AIR DEVELOPMENT CENTER, AT WHITE SANDS PROVING GROUNDS, AND TO SUPPLY ELECTRIC POWER TO MEET REQUIREMENTS OF GOVERNMENTAL AGENCIES OR OTHERS THAT MAY DEVELOPE IN THE FUTURE

W. H. Hoobler
PRESIDENT

EL PASO ELECTRIC COMPANY

ATTEST:
R. S. Linson
ASST. SECRETARY

#7498

STATE OF NEW MEXICO }ss.
OTERO COUNTY }
FILED FOR RECORD IN MY OFFICE
This 11 day of June A.D. 57
1:45 o'clock P.M. and duly recorded
in Book No. [illegible] of the
records of Otero County, New Mexico.
Margaret A. Sanchez
County Clerk, Otero County
By Ruth Roberts Deputy

#7499

APPLICANTS CERTIFICATE

THIS IS TO CERTIFY THAT DONALD H. WIESE WHO SUBSCRIBED THE STATEMENT HEREON IS THE PERSON EMPLOYED BY THE UNDERSIGNED APPLICANT TO PREPARE THIS MAP, WHICH HAS BEEN ADOPTED BY THE APPLICANT AS THE APPROXIMATE FINAL LOCATION OF THE WORKS THEREBY SHOWN; AND THIS MAP IS FILED AS A PART OF THE COMPLETE APPLICATION, AND IN ORDER THAT THE APPLICANT MAY OBTAIN THE BENEFITS OF THE ACT OF CONGRESS APPROVED MARCH 4, 1911, 36 STAT. 1253; AND I FURTHER CERTIFY THAT THE RIGHT-OF-WAY HEREIN DESCRIBED IS DESIRED FOR THE MAIN PURPOSE OF IMMEDIATELY SUPPLYING ELECTRIC POWER TO GOVERNMENTAL AGENCIES AT HOLLOMAN AIR DEVELOPMENT CENTER, AT WHITE SANDS PROVING GROUNDS AND TO SUPPLY ELECTRIC POWER TO MEET REQUIREMENTS OF GOVERNMENTAL AGENCIES OR OTHERS THAT MAY DEVELOPE IN THE FUTURE.

PRESIDENT
EL PASO ELECTRIC COMPANY

ATTEST:
SECRETARY

SEAL

STATE OF NEW MEXICO } ss.
OTERO COUNTY
FILED FOR RECORD IN MY OFFICE
This 11 day of June 1957
at 4:45 o'clock P.M. and duly recorded
in Book No. ___ Page ___ of
the records of Otero County, New Mexico
Margaret L. Sandy
County Clerk, Otero County, New Mexico
By Ruth Roberts Deputy

ENGINEERS STATEMENT

DONALD H. WIESE STATES HE IS BY OCCUPATION A REGISTERED LAND SURVEYOR EMPLOYED BY THE EL PASO ELECTRIC COMPANY TO MAKE THE SURVEY OF THE 115 KV TRANSMISSION LINE MILAGRO TO HOLLOMAN AS DESCRIBED AND SHOWN ON THIS MAP; THAT THE SURVEY OF SAID WORKS WAS MADE UNDER HIS SUPERVISION AND UNDER HIS AUTHORITY, COMMENCING ON THE 20TH DAY OF AUG. 1956 AND ENDING ON THE 27TH DAY OF AUG. 1956; AND THAT SUCH SURVEY IS ACCURATELY REPRESENTED UPON THIS MAP.

Donald H Wiese
REGISTERED LAND SURVEYOR
REGISTRATION #390

SEAL

DONALD H. WIESE
DONA ANA COUNTY SURVEYOR
LAS CRUCES NEW MEXICO

September 25, 1956

DESCRIPTION OF CENTERLINE THROUGH TO FEDERAL LANDS IN TOWNSHIP 25 SOUTH RANGE 6 EAST AND TOWNSHIP 25 SOUTH RANGE 7 EAST NEW MEXICO PRINCIPAL MERIDIAN

Beginning at Engineers Station 645 / 51.85 a point on the south line of Section 35, Township 25 South Range 6 East from which point the section corner of sections 35:36, T25S R 6E and 1:2 T26S R6E bears S 89°22'30" E a distance of 152.34 feet; thence N 50°08' E 203.58 feet through Section 35 at Station 647 / 55.43 the west line of Section 36 from which the Southwest corner of Section 36 bears South 130.48 feet distant, thence continuing N 50°08' E 6153.12 feet to Engineers Station 709 / 08.55; thence N 28°35' E 1166.11 feet to Engineers Station 720 / 74.66 on the West line of Section 30, T 25 S R 7E whence the closing corner of Sections 36 and 25 in T 25 S R 6 E bears North a distance of 132.68 feet; thence continuing N 28°35' E 5907.00 feet to the north line of Section 30 at Engineers Station 799 / 81.66 from which the Quarter corner between Sections 30 and 19 bears West a distance of 227.68 feet; thence continuing N 28°35' E 6011.28 feet through Sections 19 and 20 to the north line of Section 20 at Engineers Station 839 / 92.94 from which the section corner of sections 17:18:19:20 bears West a distance of 461.15 feet; thence continuing N 28°35' E 5995.44 feet through Section 17 to the north line of Section 17 at Engineers Station 899 / 88.38 from which the Quarter corner between sections 8 and 17 bears West a distance of 692.4 feet; thence continuing N 28°35' E 1045.85 feet to Engineer Station 910 / 34.23; thence N 73°36' [illegible]08.17 feet to Engineer Station 933 / 42.40; thence N 28°36'30" E 4217.51 feet to Engineer Station 975 / 59.91 on the north line of Section 9 from which the section corner of sections 4:5:8:9, bears west a distance of 2778.62 feet; thence continuing N 28°36'30" E 495.09 feet to Engineers Station 980 / 55.00; thence N 28°37'30" E 3056.40 feet to Engineers Station 1011 / 11.40; thence N 16°22'30" W 2245.60 feet to Engineers Station 1033 / 57.00 on the north line of section 4 from which point the Section corner between Sections 3 and 4, T 25 S R 7 E and 33:34 T 24 S R 7 E bears East a distance of 1431.53 feet.

Total length of right of way 38,805.15 feet.

ALL IN OTERO COUNTY, NEW MEXICO
ALL IN OTERO SCHOOL DISTRICT NO. 16

RIGHT-OF-WAY MAP
115 KV TRANSMISSION LINE
MILAGRO TO HOLLOMAN
TOWNSHIP 25 SOUTH

EL PASO ELECTRIC CO. ENGRG. DEPT.

DRAWN BY J.T.S. DATE AUG. 30, 1956
CHECKED D.H.W. SCALE 1" = 1000'
APP. G.J.A. DWG. NO. F-06243-B

(7)

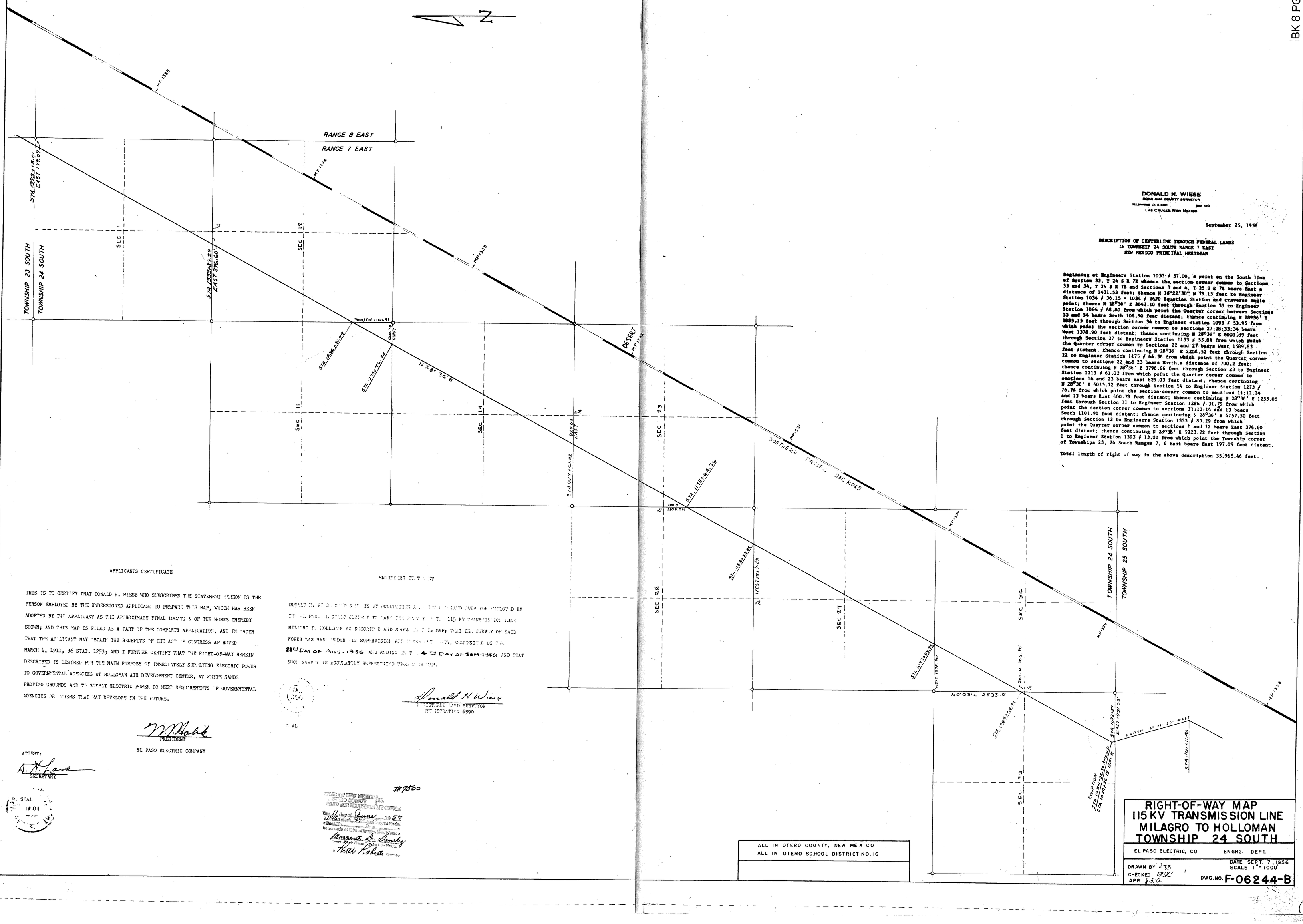

DONALD H. WIESE
DONA ANA COUNTY SURVEYOR
TELEPHONE JA 6-6601 BOX 1010
LAS CRUCES, NEW MEXICO

September 25, 1956

DESCRIPTION OF CENTERLINE THROUGH FEDERAL LANDS
IN TOWNSHIP 24 SOUTH RANGE 7 EAST
NEW MEXICO PRINCIPAL MERIDIAN

Beginning at Engineers Station 1033 / 57.00, a point on the South line of Section 33, T 24 S R 7E whence the section corner common to Sections 33 and 34, T 24 S R 7E and Sections 3 and 4, T 25 S R 7E bears East a distance of 1431.53 feet; thence N 16°22'30" W 79.15 feet to Engineer Station 1034 / 36.15 = 1034 / 2670 Equation Station and traverse angle point; thence N 28°36' E 3042.10 feet through Section 33 to Engineer Station 1064 / 68.80 from which point the Quarter corner between Sections 33 and 34 bears South 106.90 feet distant; thence continuing N 28°36' E 2885.15 feet through Section 34 to Engineer Station 1093 / 53.95 from which point the section corner common to sections 27:28:33:34 bears West 1378.90 feet distant; thence continuing N 28°36' E 6001.89 feet through Section 27 to Engineers Station 1153 / 55.84 from which point the Quarter corner common to Sections 22 and 27 bears West 1589.83 feet distant; thence continuing N 28°36' E 2208.52 feet through Section 22 to Engineer Station 1375 / 64.36 from which point the Quarter corner common to sections 22 and 23 bears North a distance of 700.2 feet; thence continuing N 28°36' E 3796.66 feet through Section 23 to Engineer Station 1213 / 61.02 from which point the Quarter corner common to sections 14 and 23 bears East 829.03 feet distant; thence continuing N 28°36' E 6015.72 feet through Section 14 to Engineer Station 1273 / 76.76 from which point the section corner common to sections 11:12:14 and 13 bears East 600.78 feet distant; thence continuing N 28°36' E 1255.05 feet through Section 11 to Engineer Station 1286 / 31.79 from which point the section corner common to sections 11:12:14 and 13 bears South 1101.91 feet distant; thence continuing N 28°36' E 6757.50 feet through Section 12 to Engineers Station 1333 / 89.29 from which point the Quarter corner common to sections 1 and 12 bears East 376.60 feet distant; thence continuing N 28°36' E 5923.72 feet through Section 1 to Engineer Station 1393 / 13.01 from which point the Township corner of Townships 23, 24 South Ranges 7, 8 East bears East 197.09 feet distant.

Total length of right of way in the above description 35,965.46 feet.

APPLICANTS CERTIFICATE

THIS IS TO CERTIFY THAT DONALD H. WIESE WHO SUBSCRIBED THE STATEMENT HEREON IS THE PERSON EMPLOYED BY THE UNDERSIGNED APPLICANT TO PREPARE THIS MAP, WHICH HAS BEEN ADOPTED BY THE APPLICANT AS THE APPROXIMATE FINAL LOCATION OF THE WORKS THEREBY SHOWN; AND THIS MAP IS FILED AS A PART OF THE COMPLETE APPLICATION, AND IN ORDER THAT THE APPLICANT MAY OBTAIN THE BENEFITS OF THE ACT OF CONGRESS APPROVED MARCH 4, 1911, 36 STAT. 1253; AND I FURTHER CERTIFY THAT THE RIGHT-OF-WAY HEREIN DESCRIBED IS DESIRED FOR THE MAIN PURPOSE OF IMMEDIATELY SUPPLYING ELECTRIC POWER TO GOVERNMENTAL AGENCIES AT HOLLOMAN AIR DEVELOPMENT CENTER, AT WHITE SANDS PROVING GROUNDS AND TO SUPPLY ELECTRIC POWER TO MEET REQUIREMENTS OF GOVERNMENTAL AGENCIES OR OTHERS THAT MAY DEVELOPE IN THE FUTURE.

W. Holub
PRESIDENT
EL PASO ELECTRIC COMPANY

ATTEST:
A. N. Lane
SECRETARY

U.S. SEAL 1901

ENGINEERS CERTIFICATE

DONALD H. WIESE CERTIFIES THAT HE IS BY OCCUPATION A REGISTERED LAND SURVEYOR EMPLOYED BY THE EL PASO ELECTRIC COMPANY TO MAKE THE SURVEY FOR THE 115 KV TRANSMISSION LINE MILAGRO T. HOLLOMAN AS DESCRIBED AND SHOWN ON THIS MAP; THAT THE SURVEY OF SAID WORKS WAS MADE UNDER HIS SUPERVISION AND TO THE BEST OF HIS KNOWLEDGE, COMMENCING ON THE 28th DAY OF Aug. 1956 AND ENDING ON THE 4TH DAY OF Sept. 1956; AND THAT SUCH SURVEY IS ACCURATELY REPRESENTED HEREON ON THIS MAP.

Donald H. Wiese
REGISTERED LAND SURVEYOR
REGISTRATION #990

SEAL

#7500

STATE OF NEW MEXICO, COUNTY OF OTERO, FILED FOR RECORD THE 1st DAY OF June 1957 AT 8:30 O'CLOCK A.M. AND DULY RECORDED IN BOOK 8 OF Miscellaneous RECORDS OF SAID COUNTY. WITNESS MY HAND AND SEAL OF OFFICE Margaret D. Donaley, County Clerk, By Ruth Roberts, Deputy

ALL IN OTERO COUNTY, NEW MEXICO
ALL IN OTERO SCHOOL DISTRICT NO. 16

RIGHT-OF-WAY MAP
115 KV TRANSMISSION LINE
MILAGRO TO HOLLOMAN
TOWNSHIP 24 SOUTH

EL PASO ELECTRIC, CO ENGRG. DEPT.

DRAWN BY J.T.S. DATE SEPT. 7, 1956
CHECKED DHW SCALE 1" = 1000'
APP J.T.A. DWG. NO. F-06244-B

(8)

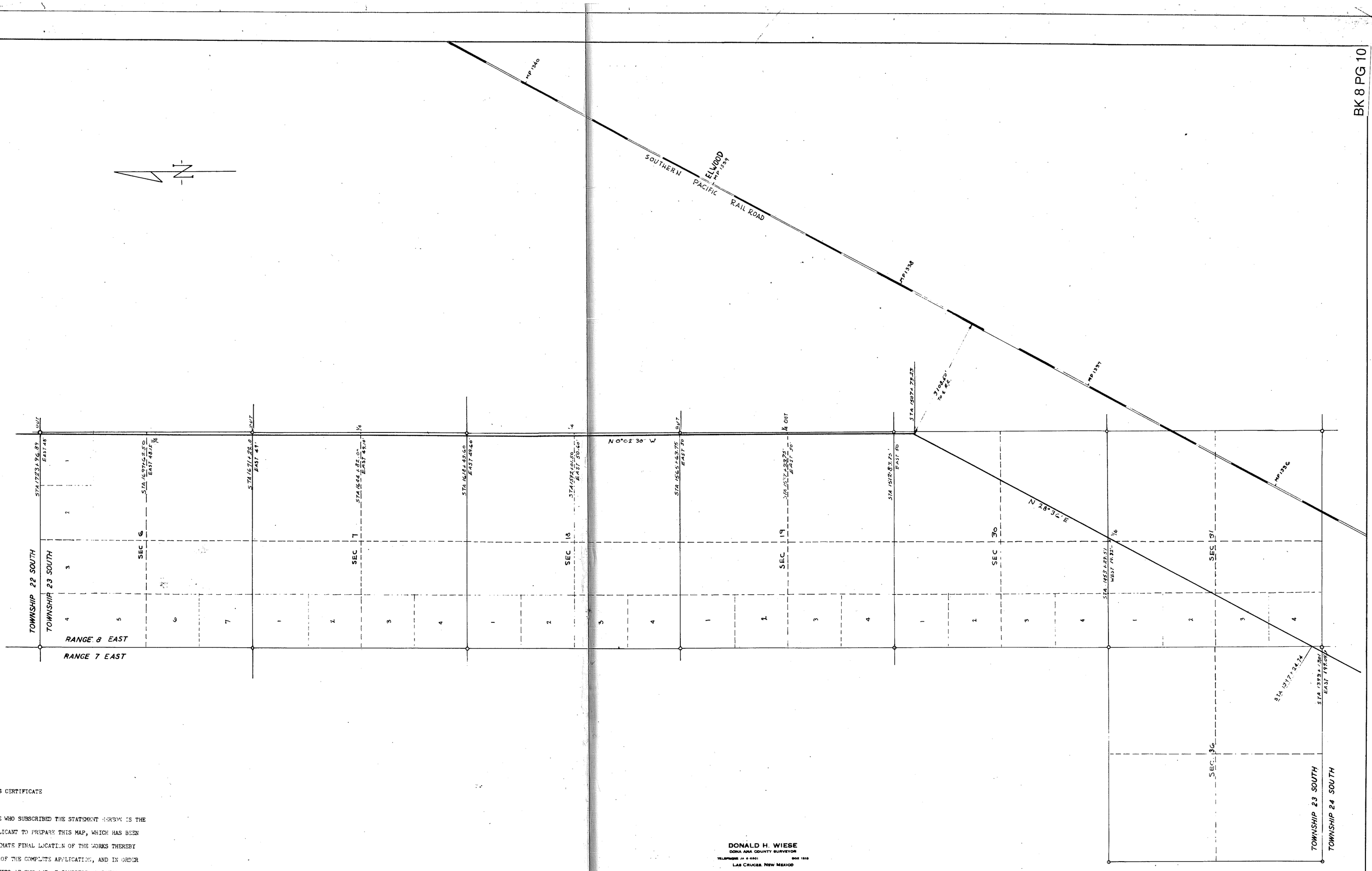

APPLICANTS CERTIFICATE

THIS IS TO CERTIFY THAT DONALD H. WIESE WHO SUBSCRIBED THE STATEMENT HEREON IS THE PERSON EMPLOYED BY THE UNDERSIGNED APPLICANT TO PREPARE THIS MAP, WHICH HAS BEEN ADOPTED BY THE APPLICANT AS THE APPROXIMATE FINAL LOCATION OF THE WORKS THEREBY SHOWN; AND THIS MAP IS FILED AS A PART OF THE COMPLETE APPLICATION, AND IN ORDER THAT THE APPLICANT MAY OBTAIN THE BENEFITS OF THE ACT OF CONGRESS APPROVED MARCH 4, 1911, 36 STAT. 1253; AND I FURTHER CERTIFY THAT THE RIGHT-OF-WAY HEREIN DESCRIBED IS DESIRED FOR THE MAIN PURPOSE OF IMMEDIATELY SUPPLYING ELECTRIC POWER TO GOVERNMENTAL AGENCIES AT HOLLOMAN AIR DEVELOPMENT CENTER, AT WHITE SANDS PROVING GROUNDS AND TO SUPPLY ELECTRIC POWER TO MEET REQUIREMENTS OF GOVERNMENTAL AGENCIES OR OTHERS THAT MAY DEVELOPE IN THE FUTURE.

W. Hohl
PRESIDENT
EL PASO ELECTRIC COMPANY

ATTEST:
A. H. Lane
SECRETARY

SEAL

SURVEYOR'S STATEMENT

DONALD H. WIESE STATES THAT HE IS REGISTERED AND LICENSED AS A LAND SURVEYOR BY THE EL PASO ELECTRIC COMPANY TO MAKE THE SURVEY OF THE 115 KV TRANSMISSION LINE MILAGRO TO HOLLOMAN AS DESCRIBED AND SHOWN ON THIS MAP; THAT THE SURVEY OF SAID WORKS WAS MADE UNDER HIS SUPERVISION AT THE REQUEST OF THE COMPANY, COMMENCING ON THE 5TH DAY OF SEPT. 1956 AND ENDING ON THE 10TH DAY OF Sept. 1956; AND THAT SAID SURVEY IS ACCURATELY REPRESENTED UPON THIS MAP.

Donald H Wiese
REGISTERED LAND SURVEYOR
REGISTRATION #390

SEAL

DONALD H. WIESE
DONA ANA COUNTY SURVEYOR
TELEPHONE JA 6-6401 BOX 1818
LAS CRUCES, NEW MEXICO

DESCRIPTION OF CENTERLINE THROUGH FEDERAL LANDS IN SECTION 36, TOWNSHIP 23 SOUTH RANGE 7 EAST AND TOWNSHIP 23 SOUTH RANGE 8 EAST NEW MEXICO PRINCIPAL MERIDIAN

Beginning at Engineers Station 1393 / 13.01 a point on the south line of Section 36, T 23S, R7E from which point the township corner Townships 23, 24 South Ranges 7, 8 East bears East 197.09 feet distant, thence N 28° 36' E 411.73 feet through section 36 to Engineer Station 1397 / 24.74; thence continuing N 28°36' E 5604.77 feet through Section 31 to Engineer Station 1453 / 29.51 from which point the Quarter corner common to Sections 30 and 31 bears West 19.82 feet distant; thence continuing N 28°36' E 5443.72 feet through Section 30 to Engineer Sation 1507 / 73.23; thence N 0°02'30" W 510.52 feet to Engineer Station 1512 / 83.75 from which point the Section corner common to sections 19:20:29:30 bears East 50 feet distant; thence continuing N 0°02'30" W 5280 feet through Section 19 to Engineer Station 1565 / 63.75 from which point the Position for the Section corner of sections 17:18:19:20 bears East 50 feet; thence continuing N 0°02'30" W 5279.85 feet through Section 18 to Engineer Station 1618 / 4360 from which point the section corner of sections 8:7:18:17 bears East 49.60 feet distant; thence continuing N 0°02'30" W 5278.40 feet through Section 7 to Engineer Station 1671 / 22.00 from which point the position for the section corner between Sections 5:6:7:8 bears East a distance of 49 feet; thence continuing N 0°02'30" W 2640.50 feet through Section 6 to Engineer Station 1697 / 62.50 from which point the 1/4 corner between sections 6 and 5 bears East 48.12 feet distant; thence continuing N 0°02'30" W 2634.39 feet through section 6 to Engineers Station 1723 / 96.89 from which point the Position for the section corner of sections 5:6 in T23 S R8E and Sections 31:32 in T22 S R8E bears East 48 feet.

Total length of right of way in the above description 33,083.88 feet.

#7501

Filed for record this 11 day of June 1957 at 1:45 o'clock P.M. and recorded in Book 11 Page 11 Records of Otero County, New Mexico
Margaret D. Dendy
County Clerk, Otero County, New Mexico
By Ruth Roberts Deputy

ALL IN OTERO COUNTY, NEW MEXICO
ALL IN OTERO SCHOOL DISTRICT NO.16

RIGHT-OF-WAY MAP
115 KV TRANSMISSION LINE
MILAGRO TO HOLLOMAN
TOWNSHIP 23 SOUTH

EL PASO ELECTRIC CO. ENGRG. DEPT.

DRAWN BY JTS
CHECKED DHK
APR. JJa

DATE SEPT. 14, 1956
SCALE 1"=1000
DWG. NO. F-06245-B

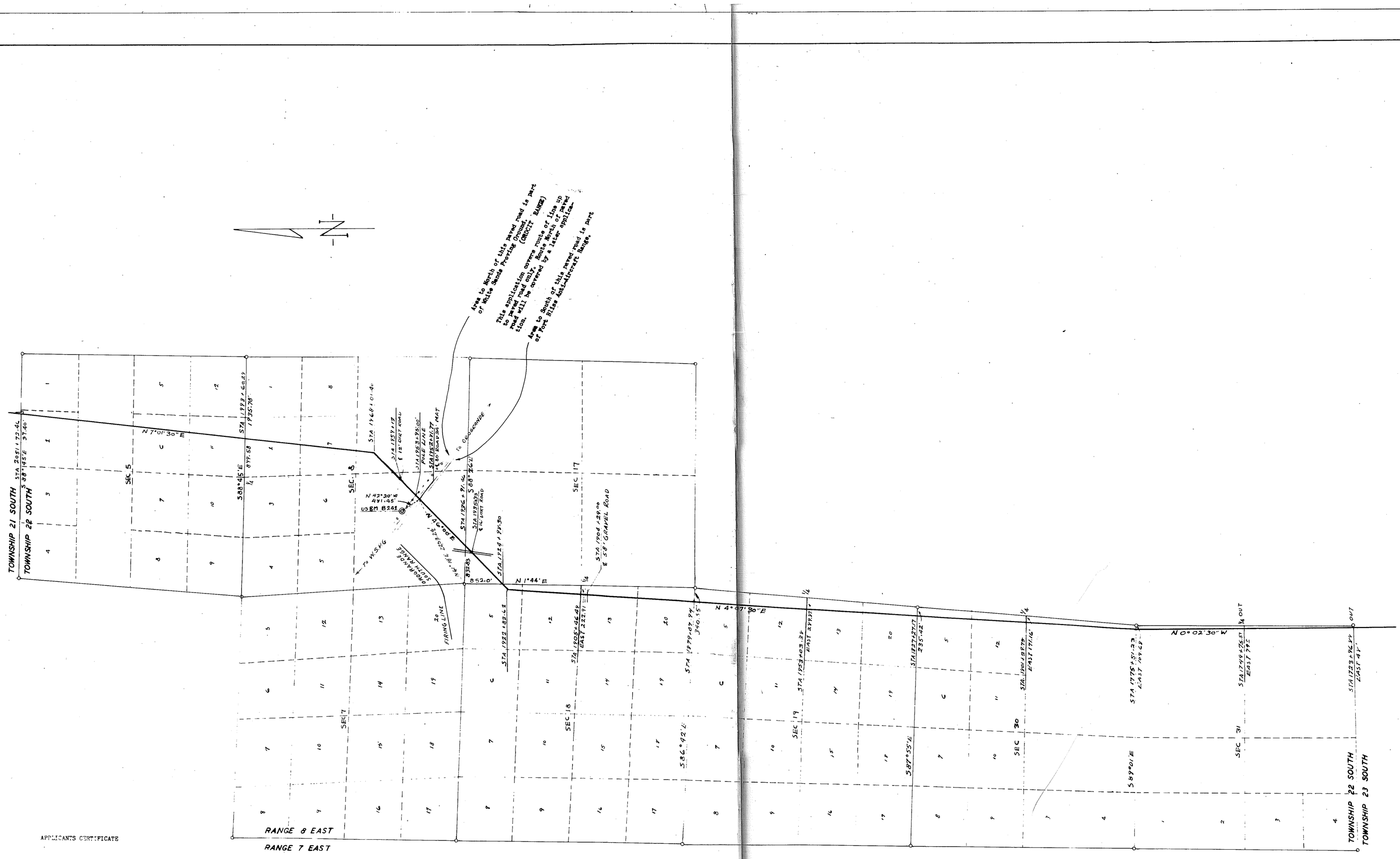

APPLICANTS CERTIFICATE

THIS IS TO CERTIFY THAT DONALD H. WIESE WHO SUBSCRIBED THE STATEMENT HEREON IS THE PERSON EMPLOYED BY THE UNDERSIGNED APPLICANT TO PREPARE THIS MAP, WHICH HAS BEEN ADOPTED BY THE APPLICANT AS THE APPROXIMATE FINAL LOCATION OF THE WORKS THEREBY SHOWN; AND THIS MAP IS FILED AS A PART OF THE COMPLETE APPLICATION, AND IN ORDER THAT THE APPLICANT MAY OBTAIN THE BENEFITS OF THE ACT OF CONGRESS APPROVED MARCH 4, 1911, 36 STAT. 1253; AND I FURTHER CERTIFY THAT THE RIGHT-OF-WAY HEREIN DESCRIBED IS DESIRED FOR THE MAIN PURPOSE OF IMMEDIATELY SUPPLYING ELECTRIC POWER TO GOVERNMENTAL AGENCIES AT HOLLOMAN AIR DEVELOPMENT CENTER, AT WHITE SANDS PROVING GROUNDS AND TO SUPPLY ELECTRIC POWER TO MEET REQUIREMENTS OF GOVERNMENTAL AGENCIES OR OTHERS THAT MAY DEVELOPE IN THE FUTURE.

W. Hahn
PRESIDENT
EL PASO ELECTRIC COMPANY

ATTEST:
A. W. Lane
SECRETARY

SEAL

WITNESS STATEMENT

DONALD H. WIESE BEING FIRST DULY SWORN BY ME UPON HIS OATH STATES THAT HE IS EMPLOYED BY THE EL PASO ELECTRIC COMPANY OF TEXAS AND SURVEYED THE 115 KV TRANSMISSION LINE MILAGRO TO HOLLOMAN AS SHOWN ON THIS MAP; THAT HE SURVEYED SAID WORKS WAS MADE UNDER HIS SUPERVISION AND WHEN SURVEYED AS SHOWN ON THE 11TH DAY OF SEPT. 1956 AND ENDING ON THE 14TH DAY OF SEPT. 1956; AND THAT SAID SURVEY IS ACCURATELY REPRESENTED UPON THIS MAP.

Donald H Wiese
REGISTERED LAND SURVEYOR
REGISTRATION # 4790

STATE OF NEW MEXICO
COUNTY OF OTERO
FILED FOR RECORD IN THIS OFFICE
This 4 day of June 1957
at 10:45 o'clock A.M.
and recorded in Book 8 Page 10
Margaret A. Dunlap
County Clerk, Otero County, New Mexico
By Ruth Roberts Deputy

#7502

DONALD H WIESE
DONA ANA COUNTY SURVEYOR
TELEPHONE JA 6 6901 BOX 1918
LAS CRUCES NEW MEXICO

September 25, 1956

DESCRIPTION OF CENTERLINE THROUGH FEDERAL LANDS
IN TOWNSHIP 22 SOUTH RANGE 9 EAST
NEW MEXICO PRINCIPAL MERIDIAN

Beginning at Engineers Station 1733 / 94.39 from which point the position for the section corner of sections 5 and 6 in T 23 S R8 E and sections 31:32 in T 22 S R8 E bears East a distance of 48 feet; thence N 0°02'30" W 5154.34 feet through Section 31 to Engineer Station 1775 / 51.23 from which point the section corner of sections 29:30:31 and 32 bears East 109.68 feet distant; thence N 4°07' 30" E 5175.94 feet through Section 30 to Engineer Station 1827 / 27.17 from which point the section corner of sections 19:20:29 and 30 bears S 87°55' E a distance of 235.42 feet; thence continuing N 4°07'30" E 5280.77 feet through Section 19 to Engineer Station 1879 / 07.94 from which point the section corner of sections 17:18:19:20 bears S 86°42' E a distance of 340.55 feet; thence continuing N 4°07'30" E 4374.68 feet through Section 18 to Engineer Station 1922 / 82.62 at an angle point; thence N 46°00' E 215.68 feet through Section 18 to Engineer Station 1926 / 98.30 from which point the section corner of sections 7:8:17:18 bears N 1°44' E a distance of 852.0 feet; thence continuing N 46°00' E 1193.16 feet through Section 17 to Engineer Station 1936 / 91.46 from which point the section corner of sections 7:8:17:18 bears N 88°26' E a distance of 832.83 feet; thence continuing N 46°00' E 1590.31 feet through Section 8 to Engineer Station 1952 / 81.77 at the centerline of a paved highway said station being on the boundary between Fort Bliss Target Range and the White Sands Proving Ground.

Total length of right of way in above description 22,884.88 feet.

REVISION-"FIRING LINE" 10-13-56 TAN.

ALL IN OTERO COUNTY, NEW MEXICO
ALL IN OTERO SCHOOL DISTRICT NO.16

RIGHT-OF-WAY MAP
115KV TRANSMISSION LINE
MILAGRO TO HOLLOMAN
TOWNSHIP 22 SOUTH

EL PASO ELECTRIC CO ENGRG. DEPT.

DRAWN BY JTS
CHECKED
APP JJ.A.

DATE SEPT. 18, 1956
SCALE 1" = 1000'
DWG. NO. F-06246-B

APPLICANTS CERTIFICATE

THIS IS TO CERTIFY THAT DONALD H. WIESE WHO SUBSCRIBED THE STATEMENT HEREON IS THE PERSON EMPLOYED BY THE UNDERSIGNED APPLICANT TO PREPARE THIS MAP, WHICH HAS BEEN ADOPTED BY THE APPLICANT AS THE APPROXIMATE FINAL LOCATION OF THE WORKS THEREBY SHOWN; AND THIS MAP IS FILED AS A PART OF THE COMPLETE APPLICATION, AND IN ORDER THAT THE APPLICANT MAY OBTAIN THE BENEFITS OF THE ACT OF CONGRESS APPROVED MARCH 4, 1911, 36 STAT. 1253; AND I FURTHER CERTIFY THAT THE RIGHT-OF-WAY HEREIN DESCRIBED IS DESIRED FOR THE MAIN PURPOSE OF IMMEDIATELY SUPPLYING ELECTRIC POWER TO GOVERNMENTAL AGENCIES AT HOLLOMAN AIR DEVELOPMENT CENTER, AT WHITE SANDS PROVING GROUNDS AND TO SUPPLY ELECTRIC POWER TO MEET REQUIREMENTS OF GOVERNMENTAL AGENCIES OR OTHERS THAT MAY DEVELOPE IN THE FUTURE.

M. Robb
PRESIDENT
EL PASO ELECTRIC COMPANY

ATTEST:
A. H. Lane
SECRETARY

SEAL 1901 1956

ENGINEERS STATEMENT

DONALD H. WIESE STATES BY IS BY OCCUPATION A REGISTERED LAND SURVEYOR EMPLOYED BY THE EL PASO ELECTRIC COMPANY TO MAKE THE SURVEY OF THE 115 KV TRANSMISSION LINE MILAGRO TO HOLLOMAN AS DESCRIBED AND SHOWN ON T IS MAP; THAT THE SURVEY OF SAID WORKS WAS MADE UNDER HIS SUPERVISION AND UNDER HIS CARE, COMMENCING ON THE 11TH DAY OF SEPT. 1956 AND ENDING ON THE 14TH DAY OF SEPT. 1956; AND THAT SUCH SURVEY IS ACCURATELY REPRESENTED UPON THIS MAP.

N.M. 390

Donald H Wiese
REGISTERED LAND SURVEYOR
REGISTRATION #390

SEAL

#7503

STATE OF NEW MEXICO }ss.
OTERO COUNTY
FILED FOR RECORD IN THE OFFICE
This 14th day of June 1957
at 10:45 o'clock A.M. and recorded
in Book 8 Page 10 Otero County Records
Margaret A. Sanchez
County Clerk & Ex-Officio Recorder
By Ruth Roberts Deputy

DESCRIPTION OF CENTERLINE THROUGH FEDERAL LANDS
WHITE SANDS PROVING GROUND (ORDCIT RANGE)
IN TOWNSHIP 22 SOUTH, RANGE 8 EAST
NEW MEXICO PRINCIPAL MERIDIAN

BEGINNING AT ENGINEER STATION 1902+81.7 AT THE CENTERLINE OF A PAVED HIGHWAY FROM W.S.P.G. TO ORO GRANDE, FROM WHICH POINT THE SECTION CORNER COMMON TO SECTIONS 7, 8, 17 AND 18 BEARS S 89°46' E 2203.3 FEET DISTANT; THENCE N 43°00' E 1372.63 FEET TO ENGINEER STATION 1916+01.40 AT A POINT ON THE CENTERLINE; THENCE N 7°01'30" E 3015.9 FEET THROUGH SECTIONS 5 TO ENGINEER STATION 1946+30.29 FROM WHICH POINT THE QUARTER CORNER COMMON TO SECTIONS 5 AND 8 BEARS N 87°42' W A DISTANCE OF 179.50 FEET; THENCE CONTINUING N 7°01'30" E 3312.17 FEET THROUGH SECTION 5 TO ENGINEER STATION 2079+72.46 FROM WHICH POINT THE CLOSING CORNER OF SECTIONS 32 AND 33 IN TOWNSHIP 21 SOUTH RANGE 8 E ON THE NORTH LINE OF SECTION 5 T22 S R 8E BEARS S 88°46' E A DISTANCE OF 37.40 FEET.

TOTAL LENGTH OF RIGHT OF WAY IN THE ABOVE DESCRIPTION 5,890.09 FEET.

ALL IN OTERO COUNTY, NEW MEXICO
ALL IN OTERO SCHOOL DISTRICT NO. 16

RIGHT-OF-WAY MAP
115KV TRANSMISSION LINE
MILAGRO TO HOLLOMAN
TOWNSHIP 22 SOUTH

EL PASO ELECTRIC CO. ENGRG. DEPT.

DRAWN BY J.T.S
CHECKED APP. J.T.A.
DATE SEPT. 18, 1956
SCALE 1" = 1000'
DWG. NO. F-06246-C

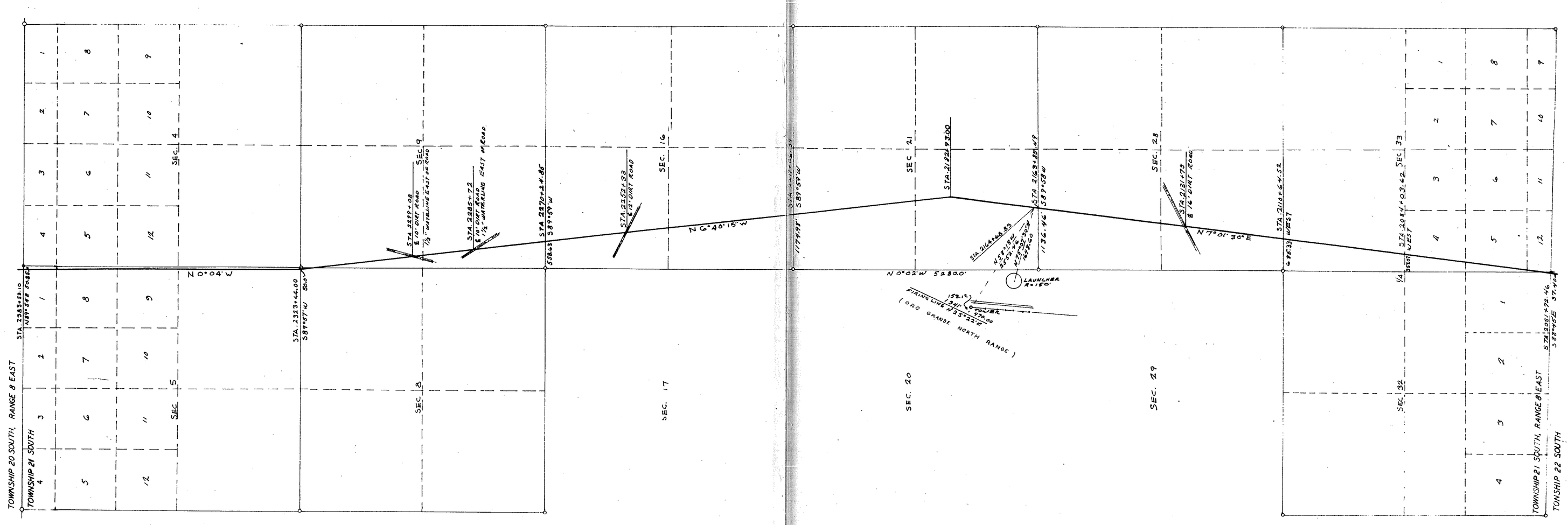

APPLICANTS CERTIFICATE

THIS IS TO CERTIFY THAT DONALD H. WIESE WHO SUBSCRIBED THE STATEMENT HEREON IS THE PERSON EMPLOYED BY THE UNDERSIGNED APPLICANT TO PREPARE THIS MAP, WHICH HAS BEEN ADOPTED BY THE APPLICANT AS THE APPROXIMATE FINAL LOCATION OF THE WORKS THEREBY SHOWN; AND THIS MAP IS FILED AS A PART OF THE COMPLETE APPLICATION, AND IN ORDER THAT THE APPLICANT MAY OBTAIN THE BENEFITS OF THE ACT OF CONGRESS APPROVED MARCH 4, 1911, 36 STAT. 1253; AND I FURTHER CERTIFY THAT THE RIGHT-OF-WAY HEREIN DESCRIBED IS DESIRED FOR THE MAIN PURPOSE OF IMMEDIATELY SUPPLYING ELECTRIC POWER TO GOVERNMENTAL AGENCIES AT HOLLOMAN AIR DEVELOPMENT CENTER, AT WHITE SANDS PROVING GROUNDS AND TO SUPPLY ELECTRIC POWER TO MEET REQUIREMENTS OF GOVERNMENTAL AGENCIES OR OTHERS THAT MAY DEVELOPE IN THE FUTURE.

W. Hohl
PRESIDENT
EL PASO ELECTRIC COMPANY

ATTEST:
A. H. Lane
SECRETARY

SEAL 1901

ENGINEERS STATEMENT

DONALD H. WIESE STATES THAT IT IS BY OCCUPATION A REGISTERED LAND SURVEYOR EMPLOYED BY THE EL PASO ELECTRIC COMPANY TO MAKE THE SURVEY OF THE 115 KV TRANSMISSION LINE MILAGRO TO HOLLOMAN AS DESCRIBED AND SHOWN ON THIS MAP; THAT THE SURVEY OF SAID WORKS WAS MADE UNDER HIS SUPERVISION AND THAT IT CORRECTLY, CORRESPONDS WITH THE 13TH DAY OF SEPT. 1956 AND ENDING ON THE 19TH DAY OF SEPT. 1956 AND THAT SUCH SURVEY IS ACCURATELY REPRESENTED UPON THIS MAP.

No. 390

Donald H Wiese
REGISTERED LAND SURVEYOR
REGISTRATION #390

SEAL

7504

STATE OF NEW MEXICO
OTERO COUNTY } SS.
FILED FOR RECORD BY THE OFFICE
This 11 day of June A.D. 57
at 8 o'clock A.M. and recorded
in records of Otero County, New Mexico
Margaret D. Sandy
County Clerk and Ex-Officio Recorder
By Ruth Roberts Deputy

DESCRIPTION OF CENTERLINE THROUGH FEDERAL LANDS
WHITE SANDS PROVING GROUND (ORDCIT RANGE)
IN TOWNSHIP 21 SOUTH, RANGE 8 EAST
NEW MEXICO PRINCIPAL MERIDIAN

BEGINNING AT ENGINEERS STATION 2051 + 72.46 A POINT ON THE SOUTH BOUNDARY OF SECTION 32, T 21 S, R 8 E FROM WHICH POINT THE CLOSING CORNER OF SECTIONS 32, 33 IN T 21 S, R 8 E WITH SECTION 5 IN T 22 S, R 8 E BEARS S 88°45' E A DISTANCE OF 37.40 FEET; THENCE N 7°01'30" E 5892.04 FEET THROUGH SECTIONS 32 AND 33 TO ENGINEER STATION 2110 + 64.52 FROM WHICH POINT THE SECTION CORNER COMMON TO SECTIONS 28; 29; 32 AND 33 BEARS WEST A DISTANCE OF 685.33 FEET; THENCE CONTINUING N 7°01'30" E A DISTANCE OF 5320.97 FEET THROUGH SECTION 28 TO ENGINEERS STATION 2163 + 85.49 FROM WHICH POINT THE SECTION CORNER OF SECTIONS 20; 21; 28; 29 BEARS S 89°59' W A DISTANCE OF 1136.46 FEET; THENCE CONTINUING N 7°01'30" E A DISTANCE OF 1907.51 FEET THROUGH SECTION 21 TO ENGINEERS STATION 2182 + 93.00 AT AN ANGLE POINT ON THE CENTERLINE; THENCE N 6°40'15" W A DISTANCE OF 3413.39 FEET THROUGH SECTION 21 TO ENGINEER STATION 2217 + 06.39 FROM WHICH POINT THE SECTION CORNER OF SECTIONS 16; 17; 20; 21 BEARS S 89°59' W A DISTANCE OF 1174.98 FEET; THENCE CONTINUING N 6°40'15" W A DISTANCE OF 5318.46 FEET THROUGH SECTION 16 TO ENGINEERS STATION 2270 + 24.85 FROMWHICH POINT THE SECTION CORNER COMMON TO SECTIONS 8; 9; 16; 17 BEARS S 89°59' W A DISTANCE OF 582.63 FEET; THENCE CONTINUING N 6°40'15" W A DISTANCE OF 5319.15 FEET THROUGH SECTIONS 9 AND 8 TO ENGINEERS STATION 2323 + 44.00 AT AN ANGLE POINT FROM WHICH POINT THE SECTION CORNER COMMON TO SECTIONS 4; 5; 8; 9 BEARS N 89°59' E A DISTANCE OF 30.0 FEET; THENCE N 0°04' W 6009.10 FEET THROUGH SECTION 5 TO ENGINEER STATION 2383 + 53.10 FROM WHICH POINT THE CLOSING CORNER OF SECTIONS 4 AND 5 WITH SECTION 32 T 20 S, R 8 E BEARS N 89°54' E A DISTANCE OF 50.85 FEET.

TOTAL LENGTH OF RIGHT OF WAY IN THE ABOVE DESCRIPTION 33,180.64 FEET.

ALL IN OTERO COUNTY. NEW MEXICO
ALL IN OTERO SCHOOL DISTRICT NO.16

RIGHT-OF-WAY MAP
115 KV TRANSMISSION LINE
MILAGRO TO HOLLOMAN
TOWNSHIP 21 SOUTH

EL PASO ELECTRIC CO. ENGRG. DEPT.

DRAWN BY J.T.S
CHECKED APP J.F.L.
DATE OCT. 12, 1956
SCALE 1" = 1000'
DWG. NO. F-062-47 B

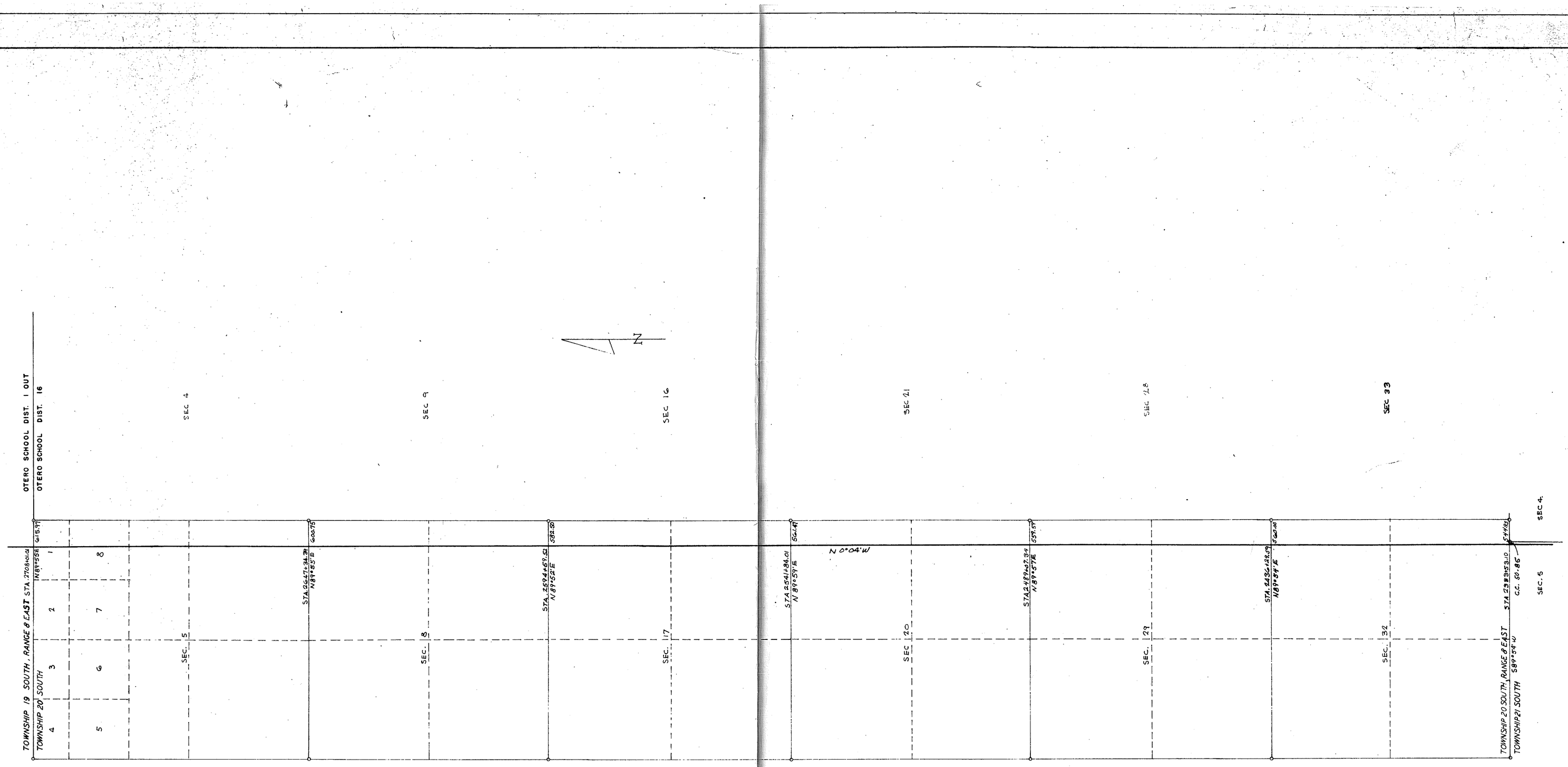

APPLICANTS CERTIFICATE

THIS IS TO CERTIFY THAT DONALD H. WIESE WHO SUBSCRIBED THE STATEMENT HEREON IS THE PERSON EMPLOYED BY THE UNDERSIGNED APPLICANT TO PREPARE THIS MAP, WHICH HAS BEEN ADOPTED BY THE APPLICANT AS THE APPROXIMATE FINAL LOCATION OF THE WORKS THEREBY SHOWN; AND THIS MAP IS FILED AS A PART OF THE COMPLETE APPLICATION, AND IN ORDER THAT THE APPLICANT MAY OBTAIN THE BENEFITS OF THE ACT OF CONGRESS APPROVED MARCH 4, 1911, 36 STAT. 1253; AND I FURTHER CERTIFY THAT THE RIGHT-OF-WAY HEREIN DESCRIBED IS DESIRED FOR THE MAIN PURPOSE OF IMMEDIATELY SUPPLYING ELECTRIC POWER TO GOVERNMENTAL AGENCIES AT HOLLOMAN AIR DEVELOPMENT CENTER, AT WHITE SANDS PROVING GROUNDS AND TO SUPPLY ELECTRIC POWER TO MEET REQUIREMENTS OF GOVERNMENTAL AGENCIES OR OTHERS THAT MAY DEVELOPE IN THE FUTURE.

W. Hoyle
PRESIDENT
EL PASO ELECTRIC COMPANY

ATTEST:
A. M. Lane
SECRETARY

SEAL 1901

ENGINEERS STATEMENT

DONALD H. WIESE STATES HE IS BY OCCUPATION A REGISTERED LAND SURVEYOR EMPLOYED BY THE EL PASO ELECTRIC COMPANY TO MAKE THE SURVEY OF THE 115 KV TRANSMISSION LINE MILAGRO TO HOLLOMAN AS DESCRIBED AND SHOWN ON THIS MAP; THAT THE SURVEY OF SAID WORKS WAS MADE UNDER HIS SUPERVISION AND UNDER AUTHORITY, COMMENCING ON THE 19TH DAY OF SEPT. 1956 AND ENDING ON THE 26TH DAY OF SEPT. 1956; AND THAT SHOW SURVEY IS ACCURATELY REPRESENTED UPON THIS MAP.

Donald H Wiese
REGISTERED LAND SURVEYOR
REGISTRATION #990

SEAL

#7505

STATE OF NEW MEXICO
DONA ANA COUNTY
I HEREBY CERTIFY THAT THIS INSTRUMENT WAS FILED AND RECORDED IN THIS OFFICE
This 11 day of June 1957
at 8:00 o'clock A.M. and is duly recorded
in Book [illegible] Page [illegible] of the records of said County
Margaret D. Sanchez
County Clerk, Dona Ana County, New Mexico
By Ruth Roberts Deputy

DESCRIPTION OF CENTERLINE THROUGH FEDERAL LANDS
WHITE SANDS PROVING GROUNDS (ORDCIT RANGE)
IN TOWNSHIP 20 SOUTH RANGE 8 EAST
NEW MEXICO PRINCIPAL MERIDIAN

BEGINNING AT ENGINEERS STATION 2383 + 53.10 A POINT ON THE SOUTH BOUNDARY OF SECTION 32 T 20 S, R8E FROM WHICH POINT A CLOSING CORNER ON SECTIONS 4 AND 5 T 21 S, R8 E WITH SECTION 32, T 20 S RANGE 8 E BEARS N 89°34' E A DISTANCE OF 30.03 FEET AND A CLOSING CORNER OF SECTIONS 32 AND 33 T 20 S, R8 E WITH SECTION 4, T 21 S, R8 E BEARS N 89°34' E A DISTANCE OF 541.93 FEET; THENCE N 0°04' W 5276.49 FEET THROUGH SECTION 32 TO ENGINEER STATION 2436 + 29.59 FROM WHICH POINT THE SECTION CORNER COMMON TO SECTIONS 28; 29; 32; 33 BEARS N 89°34' E A DISTANCE OF 560.00 FEET; THENCE CONTINUING N 0°04' W 5277.75 FEET THROUGH SECTION 29 TO ENGINEER STATION 2489 + 07.34 FROM WHICH POINT THE SECTION CORNER COMMON TO SECTIONS 20; 21; 28; 29 BEARS N 89°57' E A DISTANCE OF 359.37 FEET; THENCE CONTINUING N 0°04' W 5276.62 FEET THROUGH SECTION 20 TO ENGINEER STATION 2541 + 84.01 FROM WHICH POINT THE SECTION CORNER COMMON TO SECTIONS 16; 17; 20; 21 BEARS N 89°59' E A DISTANCE OF 561.47 FEET, THENCE CONTINUING N 0°04' W 5275.51 FEET THROUGH SECTION 17 TO ENGINEER STATION 2594 + 59.52 FROM WHICH POINT THE SECTION CORNER COMMON TO SECTIONS 8; 9; 16; 17 BEARS N 89°52' E A DISTANCE OF 582.30 FEET; THENCE CONTINUING N 0°04' W 5274.87 FEET THROUGH SECTION 9 TO ENGINEER STATION 2647 + 34.39 FROM WHICH POINT THE SECTION CORNER COMMON TO SECTIONS 4; 5; 8; 9 BEARS N 89°58' E A DISTANCE OF 500.73 FEET; THENCE CONTINUING N 0°04' W 5266.62 FEET THROUGH SECTION 5 TO ENGINEER STATION 2700 + 01.01 FROM WHICH POINT THE SECTION CORNER COMMON TO SECTIONS 32; 33; 4; 5 BEARS N 89°58' E A DISTANCE OF 615.97 FEET.

TOTAL LENGTH OF RIGHT OF WAY IN THE ABOVE DESCRIPTION 32,447.91 FEET.

ALL IN OTERO COUNTY, NEW MEXICO
ALL IN OTERO SCHOOL DISTRICT NO. 16

RIGHT-OF-WAY MAP
115KV TRANSMISSION LINE
MILAGRO TO HOLLOMAN
TOWNSHIP 20 SOUTH

EL PASO ELECTRIC CO. ENGRG. DEPT.

DRAWN BY J.T.S.
CHECKED OHW
APP. G.F.C.

DATE OCT. 12, 1956
SCALE 1" = 1000'
DWG. NO. F-06248 B

APPLICANTS CERTIFICATE

THIS IS TO CERTIFY THAT DONALD H. WIESE WHO SUBSCRIBED THE STATEMENT HEREON IS THE PERSON EMPLOYED BY THE UNDERSIGNED APPLICANT TO PREPARE THIS MAP, WHICH HAS BEEN ADOPTED BY THE APPLICANT AS THE APPROXIMATE FINAL LOCATION OF THE WORKS THEREBY SHOWN; AND THIS MAP IS FILED AS A PART OF THE COMPLETE APPLICATION, AND IN ORDER THAT THE APPLICANT MAY OBTAIN THE BENEFITS OF THE ACT OF CONGRESS APPROVED MARCH 4, 1911, 36 STAT. 1253; AND I FURTHER CERTIFY THAT THE RIGHT-OF-WAY HEREIN DESCRIBED IS DESIRED FOR THE MAIN PURPOSE OF IMMEDIATELY SUPPLYING ELECTRIC POWER TO GOVERNMENTAL AGENCIES AT HOLLOMAN AIR DEVELOPMENT CENTER, AT WHITE SANDS PROVING GROUNDS AND TO SUPPLY ELECTRIC POWER TO MEET REQUIREMENTS OF GOVERNMENTAL AGENCIES OR OTHERS THAT MAY DEVELOPE IN THE FUTURE.

PRESIDENT
EL PASO ELECTRIC COMPANY

ATTEST:
SECRETARY

EL PASO ... SEAL 1901 ... COMPANY

ENGINEERS STATEMENT

DONALD H. WIESE STATES HE IS BY OCCUPATION A REGISTERED LAND SURVEYOR EMPLOYED BY THE EL PASO ELECTRIC COMPANY TO MAKE THE SURVEY OF THE 115 KV TRANSMISSION LINE MILAGRO TO HOLLOMAN AS DESCRIBED AND SHOWN ON THIS MAP; THAT THE SURVEY OF SAID WORKS WAS MADE UNDER HIS SUPERVISION AND UNDER AUTHORITY, COMMENCING ON THE 14th DAY OF NOV. 1956 AND ENDING ON THE 21st DAY OF NOV. 1956; AND THAT SUCH SURVEY IS ACCURATELY REPRESENTED UPON THIS MAP.

Donald H. Wiese
REGISTERED LAND SURVEYOR
REGISTRATION #390

SEAL

#7506

Margaret D. Sively
By Ruth Roberts Deputy

DESCRIPTION OF CENTERLINE THROUGH FEDERAL LANDS WHITE SANDS PROVING GROUND (ORDCIT RANGE) IN TOWNSHIP 19 SOUTH, RANGE 8 EAST NEW MEXICO PRINCIPAL MERIDIAN

BEGINNING AT ENGINEERS STATION 2708 + 01.01 A POINT ON THE SOUTH BOUNDARY OF SECTION 32 FROM WHICH POINT THE SECTION CORNER COMMON TO SECTIONS 32, 33, 4, 5, BEARS N 89°55' E A DISTANCE OF 615.97 FEET. THENCE N 0° 04' W 5409.02 FEET THROUGH SECTION 32 TO ENGINEERS STATION 2762 + 10.03 FROM WHICH POINT THE SECTION CORNER COMMON TO SECTIONS 32, 33, 28, 29 BEARS EAST A DISTANCE OF 616.01 FEET, THENCE CONTINUING N 0°04' W 5405.22 FEET THROUGH SECTION 29 TO ENGINEERS STATION 2816 + 15.25 FROM WHICH POINT THE SECTION CORNER COMMON TO SECTIONS 20, 21, 28, 29 BEARS N 89° 56' E A DISTANCE OF 643.76 FEET; THENCE CONTINUING N 0°04' W 5417.93 FEET THROUGH SECTION 20 TO ENGINEERS STATION 2870 + 33.18 FROM WHICH POINT THE SECTION CORNER COMMON TO SECTIONS 16, 17, 20, 21, BEARS N 89°53' E A DISTANCE OF 633.09 FEET, THENCE CONTINUING N 0°04' W 809.82 FEET THROUGH SECTION 17 TO AN ANGLE POINT ON THE CENTERLINE AT ENGINEERS STATION 2878 + 43.00, THENCE N 25°47'30" E 1463.29 FEET THROUGH SECTION 17 TO ENGINEER STATION 2893 + 06.29 A POINT ON THE EAST BOUNDARY OF THE WHITE SANDS MILITARY RESERVATION BOUNDARY FROM WHICH POINT THE QUARTER CORNER COMMON TO SECTIONS 16 AND 17 BEARS N 0°05' E A DISTANCE OF 581.90 FEET.

TOTAL LENGTH OF RIGHT OF WAY IN THE ABOVE DESCRIPTION 18,505.28 FEET.

ALL IN OTERO COUNTY, NEW MEXICO
ALL IN OTERO SCHOOL DISTRICT NO.1 OUT

RIGHT-OF-WAY MAP 115KV TRANSMISSION LINE MILAGRO TO HOLLOMAN TOWNSHIP 19 SOUTH

EL PASO ELECTRIC CO. ENGRG. DEPT.

DRAWN BY J.T.S. DATE NOV. 30, 1956
CHECKED PHW SCALE 1" = 1000'
APP.

DWG. NO. F-06249-B

REVISED 30 NOV. 56

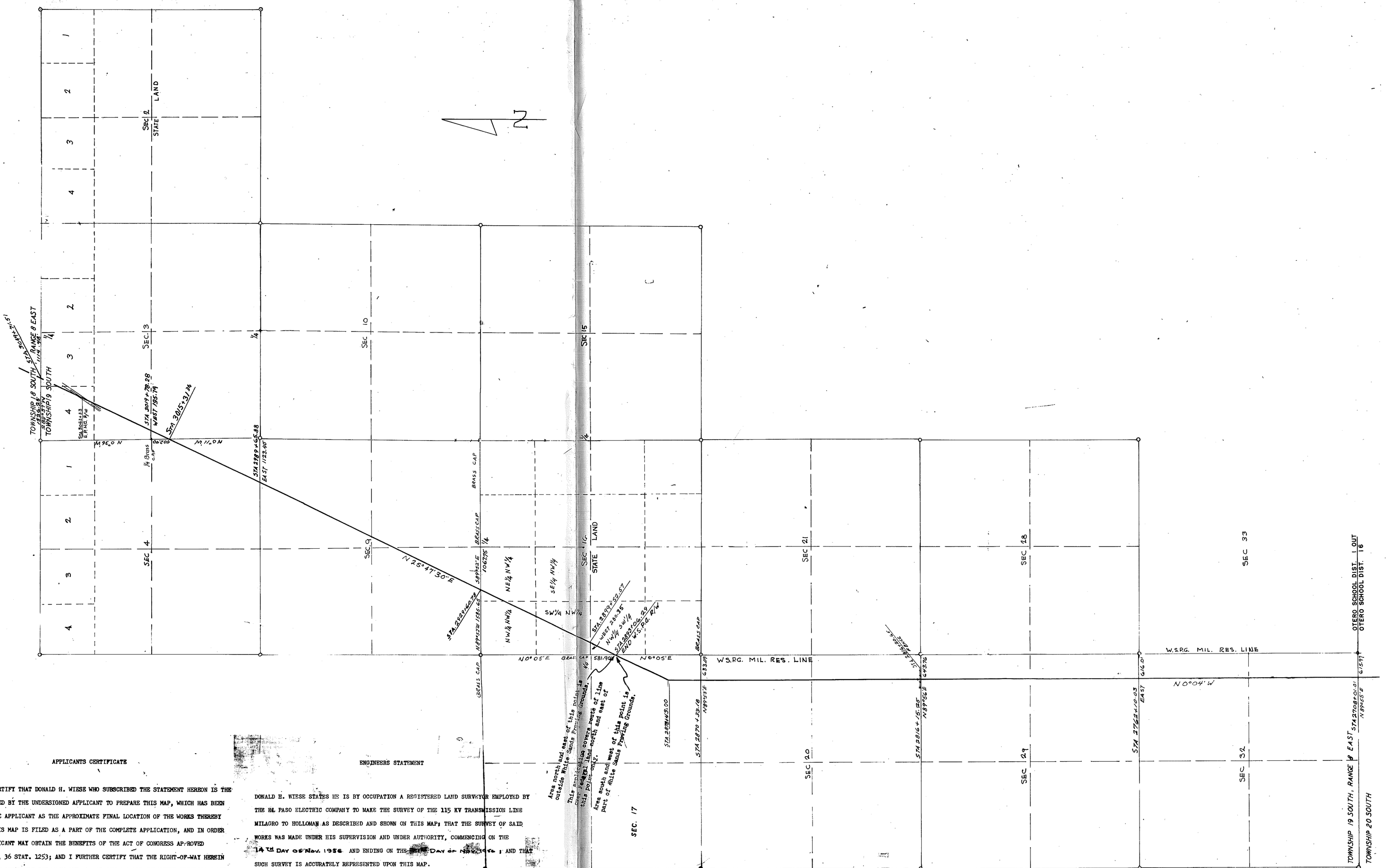

APPLICANTS CERTIFICATE

THIS IS TO CERTIFY THAT DONALD H. WIESE WHO SUBSCRIBED THE STATEMENT HEREON IS THE PERSON EMPLOYED BY THE UNDERSIGNED APPLICANT TO PREPARE THIS MAP, WHICH HAS BEEN ADOPTED BY THE APPLICANT AS THE APPROXIMATE FINAL LOCATION OF THE WORKS THEREBY SHOWN; AND THIS MAP IS FILED AS A PART OF THE COMPLETE APPLICATION, AND IN ORDER THAT THE APPLICANT MAY OBTAIN THE BENEFITS OF THE ACT OF CONGRESS APPROVED MARCH 4, 1911, 36 STAT. 1253; AND I FURTHER CERTIFY THAT THE RIGHT-OF-WAY HEREIN DESCRIBED IS DESIRED FOR THE MAIN PURPOSE OF IMMEDIATELY SUPPLYING ELECTRIC POWER TO GOVERNMENTAL AGENCIES AT HOLLOMAN AIR DEVELOPMENT CENTER, AT WHITE SANDS PROVING GROUNDS AND TO SUPPLY ELECTRIC POWER TO MEET REQUIREMENTS OF GOVERNMENTAL AGENCIES OR OTHERS THAT MAY DEVELOPE IN THE FUTURE.

W. H. Hobb
PRESIDENT
EL PASO ELECTRIC COMPANY

ATTEST:
A. H. Lane
SECRETARY

SEAL 1901

ENGINEERS STATEMENT

DONALD H. WIESE STATES HE IS BY OCCUPATION A REGISTERED LAND SURVEYOR EMPLOYED BY THE EL PASO ELECTRIC COMPANY TO MAKE THE SURVEY OF THE 115 KV TRANSMISSION LINE MILAGRO TO HOLLOMAN AS DESCRIBED AND SHOWN ON THIS MAP; THAT THE SURVEY OF SAID WORKS WAS MADE UNDER HIS SUPERVISION AND UNDER AUTHORITY, COMMENCING ON THE 14TH DAY OF Nov. 1956 AND ENDING ON THE ____ DAY OF NOVEMBER; AND THAT SUCH SURVEY IS ACCURATELY REPRESENTED UPON THIS MAP.

N.M. 390
SEAL

Donald H. Wiese
REGISTERED LAND SURVEYOR
REGISTRATION #390

DESCRIPTION OF CENTERLINE THROUGH FEDERAL LANDS
IN TOWNSHIP 19 SOUTH RANGE 8 EAST
NEW MEXICO PRINCIPAL MERIDIAN

BEGINNING AT ENGINEERS STATION 29 29 / 60.78 A POINT ON THE SOUTH LINE OF SECTION 9, TOWNSHIP 19 SOUTH, RANGE 8 EAST FROM WHICH THE SECTION CORNER COMMON TO SECTIONS 3; 4; 9; 10; BEARS N 89°52'W A DISTANCE OF 1585.65 FEET; THENCE N 25°47'30" E 4005.10 FEET TO ENGINEERS STATION 2989 / 65.58 FROM WHICH POINT THE SECTION CORNER COMMON TO SECTIONS 3; 4; 9; 10; BEARS EAST A DISTANCE OF 1123.40 FEET; THENCE CONTINUING N 25°47'30" E 2565.48 FEET THROUGH SECTION 4 TO ENGINEERS STATION 3015 / 31.36 FROM WHICH POINT THE 1/4 CORNER COMMON TO SECTIONS 3 AND 4 BEARS N 0°11' W A DISTANCE OF 402.40 FEET; THENCE CONTINUING N 25°47' 30" E 3440.15 FEET THROUGH SECTION 3 TO ENGINEERS STATION 3049 / 71.51 FROM WHICH POINT THE SECTION CORNER COMMON TO SECTIONS 3; 4; 33 AND 34 BEARS S 89°57' W A DISTANCE OF 1526.25 FEET

TOTAL LENGTH OF RIGHT OF WAY 12,010.73 FEET.

STATE OF NEW MEXICO)
OTERO COUNTY)
FILED FOR RECORD IN MY OFFICE
This 14 day of June 1957
at 8 o'clock A.M.
and recorded in Book 8 Page 15
Margaret D. Sandy
County Clerk
By Ruth Roberts

7507

REVISED 30 NOV. 56

ALL IN OTERO COUNTY, NEW MEXICO
ALL IN OTERO SCHOOL DISTRICT NO. 1 OUT

RIGHT-OF-WAY MAP
115 KV TRANSMISSION LINE
MILAGRO TO HOLLOMAN
TOWNSHIP 19 SOUTH

EL PASO ELECTRIC CO. ENGRG. DEPT.

DRAWN BY J.T.J.
CHECKED DHW
APP. J.T.J.

DATE: NOV. 30, 1956
SCALE 1" = 1000'
DWG. NO. F-06249-D

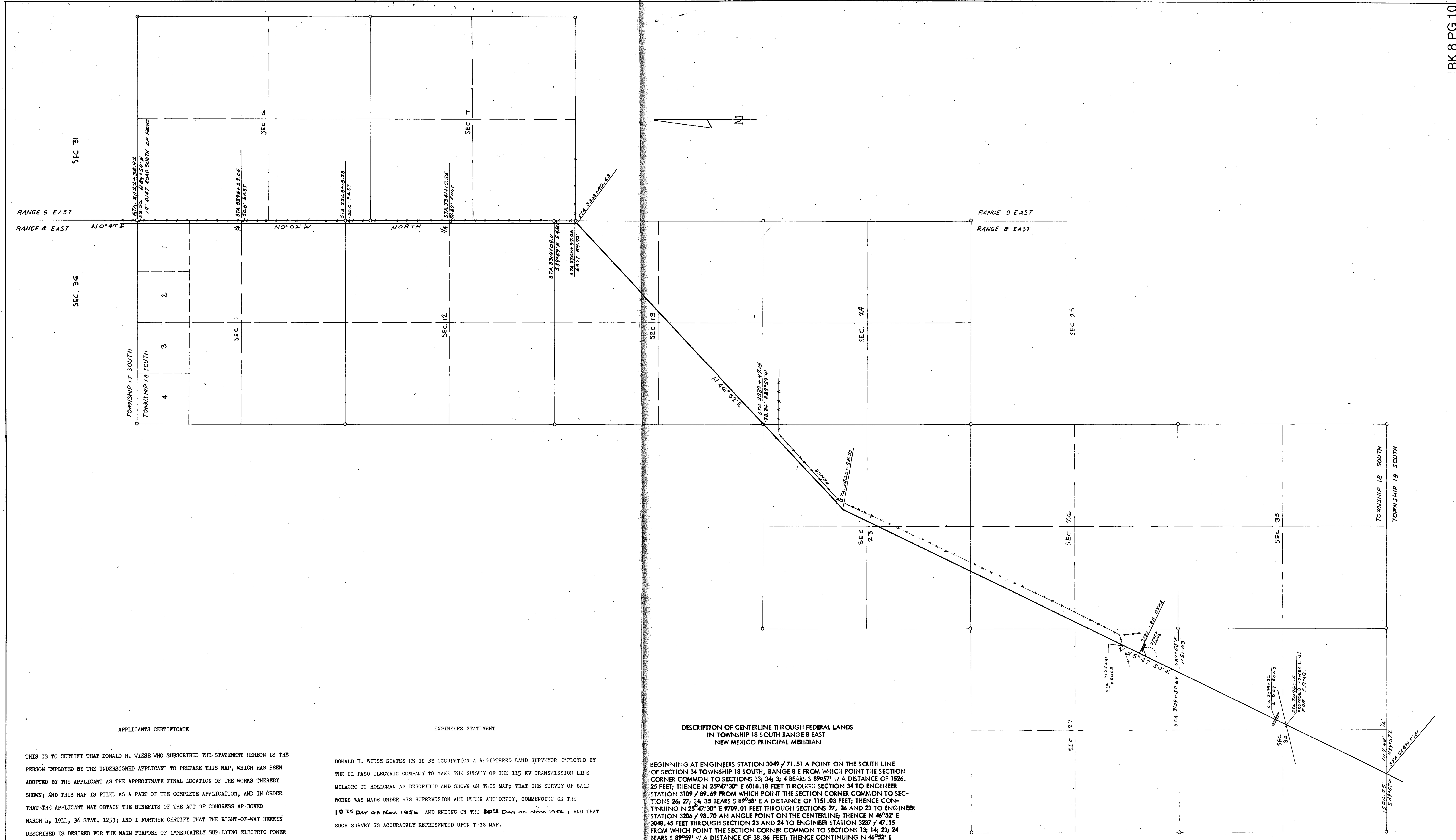

APPLICANTS CERTIFICATE

THIS IS TO CERTIFY THAT DONALD H. WIESE WHO SUBSCRIBED THE STATEMENT HEREON IS THE PERSON EMPLOYED BY THE UNDERSIGNED APPLICANT TO PREPARE THIS MAP, WHICH HAS BEEN ADOPTED BY THE APPLICANT AS THE APPROXIMATE FINAL LOCATION OF THE WORKS THEREBY SHOWN; AND THIS MAP IS FILED AS A PART OF THE COMPLETE APPLICATION, AND IN ORDER THAT THE APPLICANT MAY OBTAIN THE BENEFITS OF THE ACT OF CONGRESS APPROVED MARCH 4, 1911, 36 STAT. 1253; AND I FURTHER CERTIFY THAT THE RIGHT-OF-WAY HEREIN DESCRIBED IS DESIRED FOR THE MAIN PURPOSE OF IMMEDIATELY SUPPLYING ELECTRIC POWER TO GOVERNMENTAL AGENCIES AT HOLLOMAN AIR DEVELOPMENT CENTER, AT WHITE SANDS PROVING GROUNDS AND TO SUPPLY ELECTRIC POWER TO MEET REQUIREMENTS OF GOVERNMENTAL AGENCIES OR OTHERS THAT MAY DEVELOPE IN THE FUTURE.

W. Hobik
PRESIDENT
EL PASO ELECTRIC COMPANY

ATTEST:
A. H. Lane
SECRETARY

EL PASO ELECTRIC COMPANY SEAL 1901

ENGINEERS STATEMENT

DONALD H. WIESE STATES HE IS BY OCCUPATION A REGISTERED LAND SURVEYOR EMPLOYED BY THE EL PASO ELECTRIC COMPANY TO MAKE THE SURVEY OF THE 115 KV TRANSMISSION LINE MILAGRO TO HOLLOMAN AS DESCRIBED AND SHOWN ON THIS MAP; THAT THE SURVEY OF SAID WORKS WAS MADE UNDER HIS SUPERVISION AND UNDER AUTHORITY, COMMENCING ON THE **19th Day of Nov. 1956** AND ENDING ON THE **30th Day of Nov. 1956**; AND THAT SUCH SURVEY IS ACCURATELY REPRESENTED UPON THIS MAP.

No. 390
SEAL

Donald H Wiese
REGISTERED LAND SURVEYOR
REGISTRATION #390

DESCRIPTION OF CENTERLINE THROUGH FEDERAL LANDS
IN TOWNSHIP 18 SOUTH RANGE 8 EAST
NEW MEXICO PRINCIPAL MERIDIAN

BEGINNING AT ENGINEERS STATION 3049 + 71.51 A POINT ON THE SOUTH LINE OF SECTION 34 TOWNSHIP 18 SOUTH, RANGE 8 E FROM WHICH POINT THE SECTION CORNER COMMON TO SECTIONS 33; 34; 3; 4 BEARS S 89°57' W A DISTANCE OF 1526.25 FEET; THENCE N 25°47'30" E 6018.18 FEET THROUGH SECTION 34 TO ENGINEER STATION 3109 + 89.69 FROM WHICH POINT THE SECTION CORNER COMMON TO SECTIONS 26; 27; 34; 35 BEARS S 89°58' E A DISTANCE OF 1151.03 FEET; THENCE CONTINUING N 25°47'30" E 9709.01 FEET THROUGH SECTIONS 27, 26 AND 23 TO ENGINEER STATION 3206 + 98.70 AN ANGLE POINT ON THE CENTERLINE; THENCE N 46°52' E 3048.45 FEET THROUGH SECTION 23 AND 24 TO ENGINEER STATION 3237 + 47.15 FROM WHICH POINT THE SECTION CORNER COMMON TO SECTIONS 13; 14; 23; 24 BEARS S 89°59' W A DISTANCE OF 38.36 FEET; THENCE CONTINUING N 46°52' E 7099.43 FEET THROUGH SECTION 13 TO ENGINEER STATION 3308 + 46.58 AT AN ANGLE POINT ON THE CENTERLINE; THENCE NORTH 562.53 FEET THROUGH SECTION 13 TO ENGINEER STATION 3314 + 09.11 FROM WHICH POINT THE SECTION CORNER COMMON TO SECTIONS 12 AND 13 CLOSING ON THE RANGE LINE WITH SECTION 7, BEARS S 89°59' E A DISTANCE OF 54.56 FEET; THENCE CONTINUING NORTH 5409.27 FEET THROUGH SECTION 12 TO ENGINEER STATION 3368 + 18.38 AT AN ANGLE POINT ON THE CENTERLINE FROM WHICH POINT THE SECTION CORNER COMMON TO SECTIONS 1 AND 12 CLOSING ON THE RANGE LINE WITH SECTION 6 BEARS EAST A DISTANCE OF 50.0 FEET; THENCE N 0°02' W 5414.54 FEET TO ENGINEER STATION 3422 + 32.92 AT AN ANGLE POINT ON THE CENTERLINE FROM WHICH POINT THE TOWNSHIP CORNER OF TOWNSHIP 17 AND 18 SOUTH RANGES 8 AND 9 EAST BEARS N 89°54' E A DISTANCE OF 53.56 FEET.

TOTAL LENGTH OF RIGHT OF WAY 37,261.41 FEET.

STATE OF NEW MEXICO
OTERO COUNTY
FILED FOR RECORD IN MY OFFICE
7508
Margaret S. Sandy
Ruth Roberts

ALL IN OTERO COUNTY NEW MEXICO
ALL IN OTERO SCHOOL DISTRICT NO. 1 OUT

RIGHT-OF-WAY MAP
115 KV TRANSMISSION LINE
MILAGRO TO HOLLOMAN
TOWNSHIP 18 SOUTH

EL PASO ELECTRIC CO. ENGRG. DEPT.

DRAWN JTS
CHECKED DHW
APP. gJD.
DATE NOV. 30, 1956
SCALE 1" = 1000'
DWG. NO. F-06250-B

REVISED 30 NOV. 56 — 29 DEC. 56

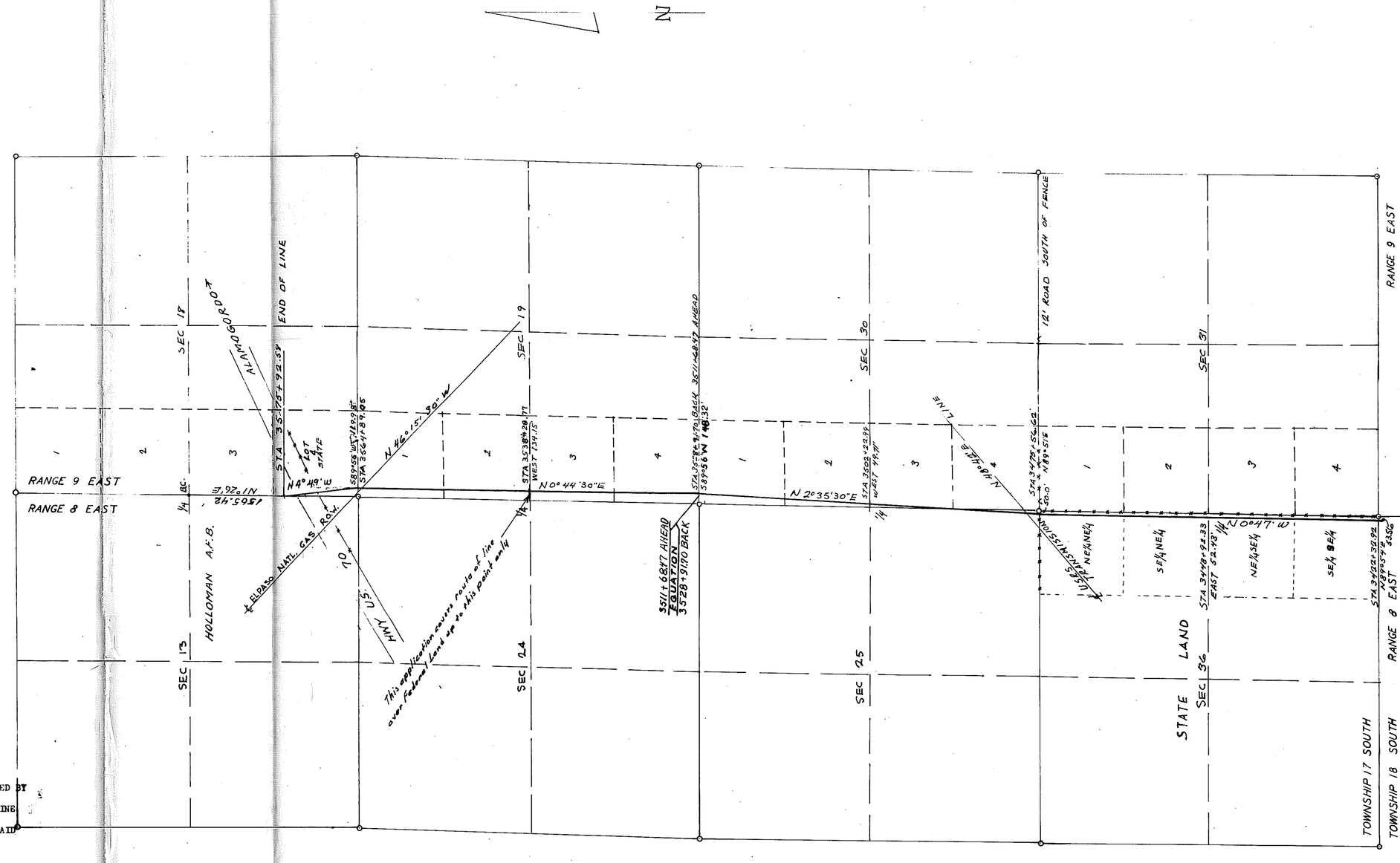

APPLICANTS CERTIFICATE

THIS IS TO CERTIFY THAT DONALD H. WIESE WHO SUBSCRIBED THE STATEMENT HEREON IS THE PERSON EMPLOYED BY THE UNDERSIGNED APPLICANT TO PREPARE THIS MAP, WHICH HAS BEEN ADOPTED BY THE APPLICANT AS THE APPROXIMATE FINAL LOCATION OF THE WORKS THEREBY SHOWN; AND THIS MAP IS FILED AS A PART OF THE COMPLETE APPLICATION, AND IN ORDER THAT THE APPLICANT MAY OBTAIN THE BENEFITS OF THE ACT OF CONGRESS APPROVED MARCH 4, 1911, 36 STAT. 1253; AND I FURTHER CERTIFY THAT THE RIGHT-OF-WAY HEREIN DESCRIBED IS DESIRED FOR THE MAIN PURPOSE OF IMMEDIATELY SUPPLYING ELECTRIC POWER TO GOVERNMENTAL AGENCIES AT HOLLOMAN AIR DEVELOPMENT CENTER, AT WHITE SANDS PROVING GROUNDS AND TO SUPPLY ELECTRIC POWER TO MEET REQUIREMENTS OF GOVERNMENTAL AGENCIES OR OTHERS THAT MAY DEVELOPE IN THE FUTURE.

W. Hall
PRESIDENT
EL PASO ELECTRIC COMPANY

ATTEST:
A. M. Lane
SECRETARY

SEAL - 1901 - N. MEX.

ENGINEERS STATEMENT

DONALD H. WIESE STATES HE IS BY OCCUPATION A REGISTERED LAND SURVEYOR EMPLOYED BY THE EL PASO ELECTRIC COMPANY TO MAKE THE SURVEY OF THE 115 KV TRANSMISSION LINE MILAGRO TO HOLLOMAN AS DESCRIBED AND SHOWN ON THIS MAP; THAT THE SURVEY OF SAID WORKS WAS MADE UNDER HIS SUPERVISION AND UNDER AUTHORITY, COMMENCING ON THE 26th DAY OF Nov. 1956. AND ENDING ON THE 29th DAY OF Nov. 1956 ; AND THAT SUCH SURVEY IS ACCURATELY REPRESENTED UPON THIS MAP.

Donald H. Wiese
REGISTERED LAND SURVEYOR
REGISTRATION #390

SEAL

DESCRIPTION OF CENTERLINE THROUGH FEDERAL LANDS
IN TOWNSHIP 17 SOUTH RANGES 8 EAST AND 9 EAST
NEW MEXICO PRINCIPAL MERIDIAN

BEGINNING AT ENGINEERS STATION 3475 + 56.62 A POINT ON THE SOUTH LINE OF SECTION 25, TOWNSHIP 17 SOUTH, RANGE 8 EAST FROM WHICH POINT THE SECTION CORNER COMMON TO SECTIONS 25; 36 T 17 S R 8 E AND 30; 31, T 17 S R 9 E BEARS N 89°51' E A DISTANCE OF 50.0 FEET; THENCE N 2°35'30" E 5335.08 FEET THROUGH SECTIONS 25 AND 30 TO ENGINEERS STATION 3511 + 68.47 AT AN ANGLE POINT FROM WHICH POINT THE SECTION CORNER COMMON TO SECTIONS 24, 25, T 17 S R 8 E AND 19, 30, T 17 S R 9 E BEARS S 89°51' W A DISTANCE OF 148.32 FEET; THENCE N 0°44'30" E FROM ENGINEERS STATION 3511 + 68.47 AHEAD EQUALS 3528 + 91.70 BACK A DISTANCE OF 2660.30 FEET THROUGH THE SOUTH HALF OF SECTION 19 TO ENGINEERS STATION 3538 + 28.77 FROM WHICH POINT THE QUARTER CORNER COMMON TO SECTIONS 24 AND 19 BEARS WEST 134.15 FEET. TOTAL LENGTH OF RIGHT OF WAY 7995.38 FEET.

9509
STATE OF NEW MEXICO,
OTERO COUNTY, SS.
FILED FOR RECORD IN THIS OFFICE
This 14 day of June 1957
at 10:52 o'clock A.M.
and duly recorded
in Book
No. of Misc.
Margaret B. Sanchez
County Clerk
Ruth Roberts

ALL IN OTERO COUNTY, NEW MEXICO
ALL IN OTERO SCHOOL DISTRICT NO. 1 OUT

RIGHT-OF-WAY MAP
115 KV TRANSMISSION LINE
MILAGRO TO HOLLOMAN
TOWNSHIP 17 SOUTH

EL PASO ELECTRIC CO. ENGRG. DEPT.

DRAWN J.T.S.
CHECKED D.H.W.
APP. G.F.A.
DATE NOV. 30, 1956
SCALE 1" = 1000'
DWG. NO. F-06251-B

REVISED 30 NOV. 56 — 29 DEC. 56