GRAHAM SUMMARY SUBDIVISION
OF A 63.574 ACRE TRACT OF LAND BEING A PART OF LOT 21 & LOT 22, SECTION 3, AND A PART OF LOT 17 & LOT 24, SECTION 4, T.16S., R.11E., N.M.P.M., OTERO COUNTY, NEW MEXICO
AUGUST 2012

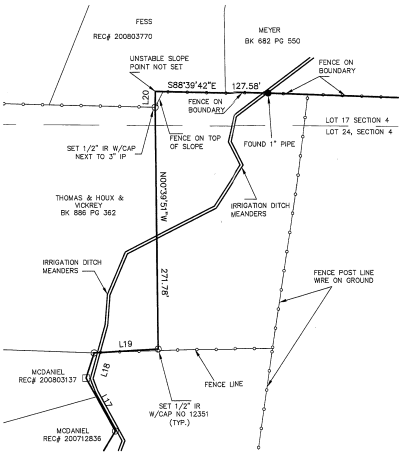

ENLARGED DETAIL OF NORTHWEST CORNER
SCALE: 1"=50'

Construction Surveying Services
1015 Oregon Alamogordo, NM 88310
(575) 443-6202 FAX (575) 443-1151

DOCUMENTS OF RECORD:

NOTICE OF ESCROW
GRAHAM, HARRINGTON, HANSON, & JOST, FILED WITH REC# 200910095
OTERO COUNTY, NEW MEXICO

WARRANTY DEED
RICHARD JOST & KAREN JOST
FILED IN BOOK 1029, PAGE 889
OTERO COUNTY, NEW MEXICO

THE PLAT OF MOUNTAIN ORCHARD SUBDIVISION NO 1
AS FILED FOR RECORD IN PLAT BOOK 4 PAGE 46
ON AUGUST 07, 1957
OTERO COUNTY, NEW MEXICO

THE PLAT OF MOUNTAIN ORCHARD SUBDIVISION NO 2
AS FILED FOR RECORD IN PLAT BOOK 5 PAGE 29
ON SEPTEMBER 15, 1958
OTERO COUNTY, NEW MEXICO

THE PLAT OF MOUNTAIN ORCHARD SUBDIVISION NO 3
AS FILED FOR RECORD IN PLAT BOOK 5 PAGE 30
ON JULY 06, 1959
OTERO COUNTY, NEW MEXICO

BASIS OF BEARING:

BASIS OF BEARING IS GRID NORTH USING GLOBAL POSITIONING SYSTEM SURVEYING EQUIPMENT WITH A SCALE FACTOR EQUAL TO 1.0000000 (SINGLE POINT LOCALIZATION) AT THE LATITUDE & LONGITUDE SHOWN ON SHEET 2 OF 2 FOR THE 1/2" IR W/CAP 8334

NOTES:

THE DISCLOSURE STATEMENT FOR THIS SUMMARY SUBDIVISION WAS FILED ON THE 23rd DAY OF January, 2013, IN RECORD NUMBER 201300576 OTERO COUNTY, NEW MEXICO.

UTILITY COMPANY REVIEW

COPIES OF THIS PLAT HAVE BEEN SUBMITTED TO THE FOLLOWING UTILITY COMPANIES AND ARE SATISFACTORY TO MEET THE NEEDS OF THE INSTALLATION OF AVAILABLE UTILITIES. THIS PLAT IS APPROVED FOR EASEMENT PURPOSES ONLY. THE SIGNING OF THIS PLAT BY UTILITY COMPANIES DOES NOT GUARANTEE UTILITY SERVICES TO THE SUBDIVISION.

OEC ELECTRIC/POWER COMPANY
BY: [signature] DATE: 12/27/12
TDTC TELEPHONE COMPANY
BY: [signature] DATE: 12-27-12
CABLE TELEVISION PROVIDER
BY: _____ DATE: _____

ACKNOWLEDGMENT
STATE OF New Mexico)SS
COUNTY OF Otero)
THE FOREGOING INSTRUMENT WAS ACKNOWLEDGED BEFORE ME ON THIS 7th DAY OF November, 2012, BY JOHN GRAHAM. WITNESS MY HAND AND SEAL ON THIS DAY AND YEAR LAST WRITTEN ABOVE.
Jessica Haston NOTARY PUBLIC
MY COMMISSION EXPIRES 9-29-14
OFFICIAL SEAL Jessica Caston NOTARY PUBLIC STATE OF NEW MEXICO My Commission Expires 9-29-14

ACKNOWLEDGMENT
STATE OF New Mexico)SS
COUNTY OF Otero)
THE FOREGOING INSTRUMENT WAS ACKNOWLEDGED BEFORE ME ON THIS 7th DAY OF November, 2012, BY RICHARD JOST AND KAREN JOST. WITNESS MY HAND AND SEAL ON THIS DAY AND YEAR LAST WRITTEN ABOVE.
Jessica Haston NOTARY PUBLIC
MY COMMISSION EXPIRES 9-29-14
OFFICIAL SEAL Jessica Caston NOTARY PUBLIC STATE OF NEW MEXICO My Commission Expires 9-29-14

APPROVED BY OTERO COUNTY, AS CLAIMS OF EXEMPTION(S) NO(S). 13-EX-07 ON THIS 18TH DAY OF January, 2013.
[signature] PLANNING COORDINATOR

COUNTY PLANNING COMMISSION APPROVAL
THIS PLAT HAS BEEN SUBMITTED TO, REVIEWED, AND APPROVED BY THE OTERO COUNTY PLANNING COMMISSION AND IS HEREBY APPROVED FOR FILING WITH THE OTERO COUNTY CLERK.
[signature] CHAIRMAN DATE: 18 January 2013
[signature] SECRETARY DATE: 1/22/13

SURVEYOR'S CERTIFICATE
I, STEVEN J. SANDOVAL, A NEW MEXICO REGISTERED PROFESSIONAL SURVEYOR, CERTIFY THAT I CONDUCTED AND AM RESPONSIBLE FOR THIS SURVEY, THAT THIS SURVEY IS TRUE AND CORRECT TO THE BEST OF MY KNOWLEDGE AND BELIEF, AND THAT THIS SURVEY AND PLAT MEET THE MINIMUM STANDARDS FOR SURVEYING IN NEW MEXICO.
STEVEN J. SANDOVAL NMPS NO. 12351 DATE 10/31/12
STEVEN JOHN SANDOVAL NEW MEXICO 12351 PROFESSIONAL SURVEYOR

DEDICATION

STATE OF NEW MEXICO)SS
COUNTY OF OTERO)

KNOW ALL PEOPLE BY THESE PRESENTS THAT JOHN GRAHAM, CODY HARRINGTON, RICHARD JOST, AND BILL HANSON ARE THE OWNERS AND PROPRIETORS OF A 63.574 ACRE TRACT OF LAND BEING A PART OF LOT 21 & LOT 22, SECTION 3, AND A PART OF LOT 17 & LOT 24, SECTION 4, T.16S., R.11E., N.M.P.M., OTERO COUNTY, NEW MEXICO, SAID TRACT BEING MORE PARTICULARLY DESCRIBED BY METES AND BOUNDS AS FOLLOWS:

BEGINNING AT THE LOT CORNER COMMON TO LOTS 19, 20, 21, & 22, SECTION 3, T.16S., R.11E., A FOUND ALUMINUM CAP; THENCE, FROM THE POINT OF BEGINNING, S89°04'52"E A DISTANCE OF 633.73 FEET; THENCE S00°02'17"E, A DISTANCE OF 1210.36 FEET; THENCE S85°45'40"W A DISTANCE OF 137.86 FEET; THENCE S24°39'56"W A DISTANCE OF 49.76 FEET; THENCE S42°12'20"W A DISTANCE OF 163.18 FEET; THENCE S84°36'00"W A DISTANCE OF 5.83 FEET; THENCE S78°36'00"W A DISTANCE OF 205.82 FEET; THENCE N89°20'02"W A DISTANCE OF 125.90 FEET; THENCE N00°25'49"E A DISTANCE OF 182.85 FEET; THENCE N88°26'32"W A DISTANCE OF 452.35 FEET; THENCE N86°05'36"W A DISTANCE OF 58.68 FEET; THENCE S72°29'11"W A DISTANCE OF 132.75 FEET; THENCE N81°55'31"W A DISTANCE OF 283.20 FEET; THENCE S06°42'25"W A DISTANCE OF 156.99 FEET; THENCE N78°37'29"W A DISTANCE OF 8.70 FEET; THENCE N55°27'00"W A DISTANCE OF 133.09 FEET; THENCE N55°27'00"W A DISTANCE OF 34.49 FEET; THENCE N52°49'00"W A DISTANCE OF 44.00 FEET; THENCE N52°49'00"W A DISTANCE OF 71.92 FEET; THENCE N48°06'00"W A DISTANCE OF 114.65 FEET; THENCE N50°51'59"W A DISTANCE OF 26.71 FEET; THENCE N67°46'00"W A DISTANCE OF 79.14 FEET; THENCE N74°44'00"W A DISTANCE OF 108.03 FEET; THENCE N13°20'21"E A DISTANCE OF 44.30 FEET; THENCE N49°21'39"W A DISTANCE OF 98.89 FEET; THENCE N82°33'39"W A DISTANCE OF 183.06 FEET; THENCE S10°02'21"W A DISTANCE OF 41.19 FEET; THENCE N77°49'30"W A DISTANCE OF 338.87 FEET; THENCE N32°53'04"W A DISTANCE OF 40.60 FEET; THENCE N60°30'56"E A DISTANCE OF 91.30 FEET; THENCE N26°24'04"W A DISTANCE OF 132.54 FEET; THENCE N33°59'04"W A DISTANCE OF 60.56 FEET; THENCE N19°26'04"W A DISTANCE OF 52.35 FEET; THENCE N12°22'56"E A DISTANCE OF 28.74 FEET; THENCE N30°51'56"E A DISTANCE OF 67.78 FEET; THENCE N29°03'04"W A DISTANCE OF 68.05 FEET; THENCE N17°47'56"E A DISTANCE OF 29.72 FEET; THENCE N86°31'00"E A DISTANCE OF 72.30 FEET; THENCE N00°39'51"W A DISTANCE OF 271.78 FEET; THENCE N01°10'15"E A DISTANCE OF 17.77 FEET; THENCE S88°39'42"E A DISTANCE OF 127.58 FEET; THENCE S87°58'47"E A DISTANCE OF 227.83 FEET; THENCE S89°58'14"E A DISTANCE OF 313.36 FEET; THENCE S00°11'26"E A DISTANCE OF 16.02 FEET; THENCE S89°11'00"E A DISTANCE OF 964.11 FEET; THENCE, S89°31'19"E A DISTANCE OF 320.13 FEET TO THE POINT AND PLACE OF BEGINNING, ENCLOSING 63.574 ACRES, MORE OR LESS. SAID OWNERS DO HEREBY DIVIDE THE PARCEL AS SHOWN HEREON USING THE SUMMARY SUBDIVISION PROCEDURE OF OTERO COUNTY SUBDIVISION REGULATIONS, SPECIFICALLY IN DEFINITIONS, A SUMMARY SUBDIVISION INCLUDES:

TYPE FIVE SUBDIVISION –ANY SUBDIVISION CONTAINING NOT MORE THAN TWENTY-FOUR (24) PARCELS, EACH OF WHICH IS TEN (10) ACRES OF MORE IN SIZE.

AND IN THE RECORDING OF THIS PLAT, SAID OWNERS AND PROPRIETORS HEREBY CAUSE SAID LOTS TO BE VACATED AND PLATTED AS SHOWN ON THIS PLAT, AND DO CAUSE ALL THE PRIVATE DRIVEWAYS AND EASEMENTS WITHIN THE BOUNDS OF THE ABOVE DESCRIBED TRACT OF LAND, AND WITHIN THE BOUNDS OF SAID OWNER'S ADJACENT LAND, TO BE DEDICATED FOR THE PURPOSES SHOWN. THIS PLAT IS MADE WITH THE FREE CONSENT AND IN ACCORDANCE WITH THE DESIRES OF THE UNDERSIGNED OWNERS AND PROPRIETORS OF SAID TRACTS OF LAND. IN WITNESS THEREOF SAID OWNERS HAVE SET
000
THEIR HANDS AND SEALS ON THIS 29 DAY OF November, 2012.

JOHN GRAHAM [signature] CODY HARRINGTON [signature]
RICHARD JOST [signature] BILL HANSON [signature]
KAREN JOST [signature]

ACKNOWLEDGMENT
STATE OF CA)SS
COUNTY OF Marin)
THE FOREGOING INSTRUMENT WAS ACKNOWLEDGED BEFORE ME ON THIS 29 DAY OF November, 2012, BY CODY HARRINGTON. WITNESS MY HAND AND SEAL ON THIS DAY AND YEAR LAST WRITTEN ABOVE.
Date Attached: Certificate of Acknowledgment
AMS 11/29/12 NOTARY PUBLIC
MY COMMISSION EXPIRES 8/27/15
A. MORENO SAVEDRA Commission # 1941928 Notary Public - California Marin County My Comm. Expires Aug 27, 2015

ACKNOWLEDGMENT
STATE OF New Mexico)SS
COUNTY OF Otero)
THE FOREGOING INSTRUMENT WAS ACKNOWLEDGED BEFORE ME ON THIS 7th DAY OF November, 2012, BY BILL HANSON. WITNESS MY HAND AND SEAL ON THIS DAY AND YEAR LAST WRITTEN ABOVE.
Jessica Haston NOTARY PUBLIC
MY COMMISSION EXPIRES 9-29-14
OFFICIAL SEAL Jessica Caston NOTARY PUBLIC STATE OF NEW MEXICO My Commission Expires 9-29-14

FILING

STATE OF NEW MEXICO)SS
COUNTY OF OTERO)
RECORDED IN THE OFFICE OF THE COUNTY CLERK AND EX-OFFICIO RECORDER OF OTERO COUNTY, NEW MEXICO,
AT _____ O'CLOCK, ___M., THIS _____ DAY OF _____ 20__
_____ COUNTY CLERK
BY _____
RECEPTION NO. _____ INSTRUMENT # _____

REC DATE 1/29/13 REC TIME 1:36:11 PM INSTRN 201300577 O.R. 00 PAGE 1 OF 2
PEGGY LEGARTY-SANDERS OTERO COUNTY CLERK PAGE 1 OF 2

CSS Proj. No. 10-120

Sheet 1 of 2

GRAHAM SUMMARY SUBDIVISION

OF A 63.574 ACRE TRACT OF LAND BEING A PART OF LOT 21 & LOT 22, SECTION 3, AND A PART OF LOT 17 & LOT 24, SECTION 4, T.16S., R.11E., N.M.P.M., OTERO COUNTY, NEW MEXICO

AUGUST 2012

EASEMENT FOR DITCH MAINTENANCE
A COMMUNITY IRRIGATION DITCH USERS ASSOCIATION EXISTS AND PERIODICALLY MAINTAINS THE BANKS OF THE DITCH AS IT TRAVERSES IN AND OUT OF THE BOUNDARIES OF THIS TRACT. AS PART OF THIS SUBDIVISION, AN EASEMENT FOR THE PURPOSE OF SAID MAINTENANCE IS HEREBY DEDICATED ALONG THE PRESENT AND FUTURE MEANDERS THEREOF.

LINE TABLE

LINE	BEARING	LENGTH
L1	S84°56'00"W	5.83'
L2	N76°37'28"W	8.70'
L3	N55°27'00"W	133.09'
L4	N55°27'00"W	34.49'
L5	N52°48'00"W	44.00'
L6	N52°48'00"W	71.92'
L7	N48°36'00"W	114.65'
L8	N60°51'59"W	28.71'
L9	N67°46'00"W	79.14'
L10	N13°20'21"E	44.30'
L11	S10°02'21"W	41.19'

LINE TABLE

LINE	BEARING	LENGTH
L12	N32°53'04"W	40.60'
L13	N33°59'04"W	60.98'
L14	N19°28'04"W	52.35'
L15	N12°22'56"E	28.74'
L16	N30°31'56"E	67.78'
L17	N28°03'04"W	68.05'
L18	N17°47'56"E	29.72'
L19	N86°31'05"E	72.30'
L20	N01°10'15"E	17.77'
L21	S00°11'26"E	16.02'

LINE TABLE

LINE	LENGTH	BEARING
L82	113.56	S71°29'18"E
L83	36.97	N61°59'24"W
L84	123.44	S63°24'39"E
L85	197.11	N88°49'23"E
L86	51.00	N55°16'49"E
L87	9.04	N34°24'27"W
L88	46.71	S04°01'18"W
L89	168.77	S43°23'13"E

CURVE TABLE

CURVE	DELTA	RADIUS	LENGTH	CHORD BRNG.	CH. DIST
C1	39°49'27"	140.84	97.89	S27°32'22"E	95.93
C2	38°45'28"	135.99	94.86	S28°39'56"E	93.33
C3	42°54'45"	119.91	91.90	N29°35'01"W	89.67
C4	58°01'36"	153.91	148.71	S71°04'01"E	142.99
C5	27°09'31"	163.80	78.11	S85°18'04"E	77.39
C6	9°39'55"	150.00	25.30	S66°49'01"E	25.27
C7	23°34'43"	125.89	51.56	S73°46'43"E	51.20
C8	82°09'16"	148.54	53.16	N74°29'38"W	54.75
C9	33°45'38"	50.00	29.46	S80°17'47"E	29.04
C10	27°39'54"	50.00	24.04	N6°02'56"E	23.81
C11	89°40'56"	50.00	78.26	N0°26'01"E	70.51
C12	38°45'49"	167.67	113.43	S15°01'34"E	111.28

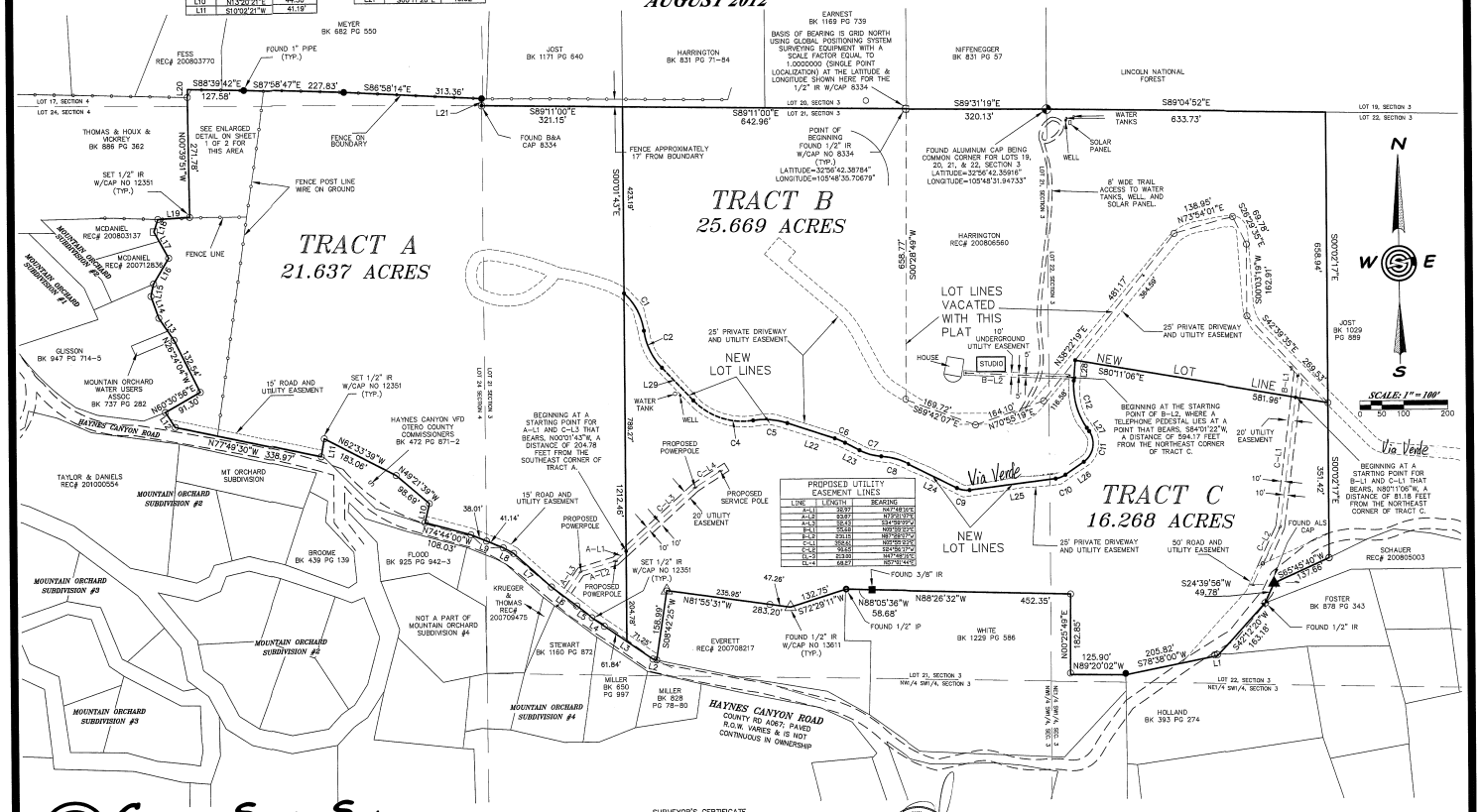

PROPOSED UTILITY EASEMENT LINES

LINE	LENGTH	BEARING
A-L1	30.97	N47°48'15"E
A-L2	53.87	N79°51'07"E
A-L3	58.43	S34°39'09"W
B-L1	55.68	N69°59'22"E
B-L2	239.15	N87°56'07"W
C-L1	30.24	N64°55'23"E
C-L2	55.55	N34°39'09"E
C-L3	83.90	N87°56'07"W
C-L4	68.67	N57°51'45"E

Construction Surveying Services
1015 Oregon Alamogordo, NM 88310
(505) 443-6202 FAX (505) 443-1151

SURVEYOR'S CERTIFICATE

I, STEVEN J. SANDOVAL, A NEW MEXICO REGISTERED PROFESSIONAL SURVEYOR, CERTIFY THAT I CONDUCTED AND AM RESPONSIBLE FOR THIS SURVEY, THAT THIS SURVEY IS TRUE AND CORRECT TO THE BEST OF MY KNOWLEDGE AND BELIEF, AND THAT THIS SURVEY AND PLAT MEET THE MINIMUM STANDARDS FOR SURVEYING IN NEW MEXICO.

STEVEN J. SANDOVAL NMPS NO. 12351 DATE 12/21/12

STEVEN JOHN SANDOVAL NEW MEXICO REGISTERED PROFESSIONAL SURVEYOR 12351

REC DATE: 12/21/12 REC TIME: 1:35:11 PM INSTRN: 201200377 CLK: OTERO COUNTY CLERK SUSAN CLEARY COUNTY CLERK PAGE 2 OF 2

CSS Proj. No. 10-120

Sheet 2 of 2

GRAHAM SUMMARY SUBDIVISION
OF A 63.574 ACRE TRACT OF LAND BEING A PART OF LOT 21 & LOT 22, SECTION 3, AND A PART OF LOT 17 & LOT 24, SECTION 4, T.16S., R.11E., N.M.P.M., OTERO COUNTY, NEW MEXICO
AUGUST 2012

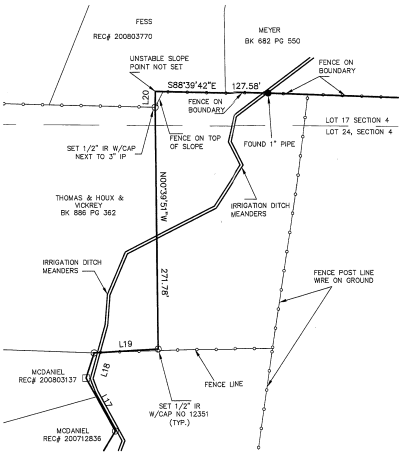

ENLARGED DETAIL OF NORTHWEST CORNER
SCALE: 1"=50'

Construction Surveying Services
1015 Oregon Alamogordo, NM 88310
(575) 443-6202 FAX (575) 443-1151

DOCUMENTS OF RECORD:

NOTICE OF ESCROW
GRAHAM, HARRINGTON, HANSON, & JOST, FILED WITH REC# 200910095
OTERO COUNTY, NEW MEXICO

WARRANTY DEED
RICHARD JOST & KAREN JOST
FILED IN BOOK 1029, PAGE 889
OTERO COUNTY, NEW MEXICO

THE PLAT OF MOUNTAIN ORCHARD SUBDIVISION NO 1
AS FILED FOR RECORD IN PLAT BOOK 4 PAGE 46
ON AUGUST 07, 1957
OTERO COUNTY, NEW MEXICO

THE PLAT OF MOUNTAIN ORCHARD SUBDIVISION NO 2
AS FILED FOR RECORD IN PLAT BOOK 5 PAGE 29
ON SEPTEMBER 15, 1958
OTERO COUNTY, NEW MEXICO

THE PLAT OF MOUNTAIN ORCHARD SUBDIVISION NO 3
AS FILED FOR RECORD IN PLAT BOOK 5 PAGE 30
ON JULY 06, 1959
OTERO COUNTY, NEW MEXICO

BASIS OF BEARING:

BASIS OF BEARING IS GRID NORTH USING GLOBAL POSITIONING SYSTEM SURVEYING EQUIPMENT WITH A SCALE FACTOR EQUAL TO 1.0000000 (SINGLE POINT LOCALIZATION) AT THE LATITUDE & LONGITUDE SHOWN ON SHEET 2 OF 2 FOR THE 1/2" IR W/CAP 8334

NOTES:

THE DISCLOSURE STATEMENT FOR THIS SUMMARY SUBDIVISION WAS FILED ON THE 23rd DAY OF January, 2013, IN RECORD NUMBER 201300576 OTERO COUNTY, NEW MEXICO.

UTILITY COMPANY REVIEW

COPIES OF THIS PLAT HAVE BEEN SUBMITTED TO THE FOLLOWING UTILITY COMPANIES AND ARE SATISFACTORY TO MEET THE NEEDS OF THE INSTALLATION OF AVAILABLE UTILITIES. THIS PLAT IS APPROVED FOR EASEMENT PURPOSES ONLY. THE SIGNING OF THIS PLAT BY UTILITY COMPANIES DOES NOT GUARANTEE UTILITY SERVICES TO THE SUBDIVISION.

OEC ELECTRIC/POWER COMPANY
BY: [signature] DATE: 12/27/12
TDTC TELEPHONE COMPANY
BY: [signature] DATE: 12-27-12
CABLE TELEVISION PROVIDER
BY: _____ DATE: _____

ACKNOWLEDGMENT
STATE OF New Mexico)SS
COUNTY OF Otero)
THE FOREGOING INSTRUMENT WAS ACKNOWLEDGED BEFORE ME ON THIS 7th DAY OF November, 2012, BY JOHN GRAHAM. WITNESS MY HAND AND SEAL ON THIS DAY AND YEAR LAST WRITTEN ABOVE.
Jessica Haston NOTARY PUBLIC
MY COMMISSION EXPIRES 9-29-14
OFFICIAL SEAL Jessica Caston NOTARY PUBLIC STATE OF NEW MEXICO My Commission Expires 9-29-14

ACKNOWLEDGMENT
STATE OF New Mexico)SS
COUNTY OF Otero)
THE FOREGOING INSTRUMENT WAS ACKNOWLEDGED BEFORE ME ON THIS 7th DAY OF November, 2012, BY RICHARD JOST AND KAREN JOST. WITNESS MY HAND AND SEAL ON THIS DAY AND YEAR LAST WRITTEN ABOVE.
Jessica Haston NOTARY PUBLIC
MY COMMISSION EXPIRES 9-29-14
OFFICIAL SEAL Jessica Caston NOTARY PUBLIC STATE OF NEW MEXICO My Commission Expires 9-29-14

APPROVED BY OTERO COUNTY, AS CLAIMS OF EXEMPTION(S) NO(S). 13-EX-07 ON THIS 18TH DAY OF January, 2013.
[signature] PLANNING COORDINATOR

COUNTY PLANNING COMMISSION APPROVAL
THIS PLAT HAS BEEN SUBMITTED TO, REVIEWED, AND APPROVED BY THE OTERO COUNTY PLANNING COMMISSION AND IS HEREBY APPROVED FOR FILING WITH THE OTERO COUNTY CLERK.
[signature] CHAIRMAN DATE: 18 January 2013
[signature] SECRETARY DATE: 1/22/13

SURVEYOR'S CERTIFICATE
I, STEVEN J. SANDOVAL, A NEW MEXICO REGISTERED PROFESSIONAL SURVEYOR, CERTIFY THAT I CONDUCTED AND AM RESPONSIBLE FOR THIS SURVEY, THAT THIS SURVEY IS TRUE AND CORRECT TO THE BEST OF MY KNOWLEDGE AND BELIEF, AND THAT THIS SURVEY AND PLAT MEET THE MINIMUM STANDARDS FOR SURVEYING IN NEW MEXICO.
STEVEN J. SANDOVAL NMPS NO. 12351 DATE 10/31/12
STEVEN JOHN SANDOVAL NEW MEXICO 12351 PROFESSIONAL SURVEYOR

DEDICATION

STATE OF NEW MEXICO)SS
COUNTY OF OTERO)

KNOW ALL PEOPLE BY THESE PRESENTS THAT JOHN GRAHAM, CODY HARRINGTON, RICHARD JOST, AND BILL HANSON ARE THE OWNERS AND PROPRIETORS OF A 63.574 ACRE TRACT OF LAND BEING A PART OF LOT 21 & LOT 22, SECTION 3, AND A PART OF LOT 17 & LOT 24, SECTION 4, T.16S., R.11E., N.M.P.M., OTERO COUNTY, NEW MEXICO, SAID TRACT BEING MORE PARTICULARLY DESCRIBED BY METES AND BOUNDS AS FOLLOWS:

BEGINNING AT THE LOT CORNER COMMON TO LOTS 19, 20, 21, & 22, SECTION 3, T.16S., R.11E., A FOUND ALUMINUM CAP; THENCE, FROM THE POINT OF BEGINNING, S89°04'52"E A DISTANCE OF 633.73 FEET; THENCE S00°02'17"E, A DISTANCE OF 1210.36 FEET; THENCE S85°45'40"W A DISTANCE OF 137.86 FEET; THENCE S24°39'56"W A DISTANCE OF 49.76 FEET; THENCE S42°12'20"W A DISTANCE OF 163.18 FEET; THENCE S84°36'00"W A DISTANCE OF 5.83 FEET; THENCE S78°36'00"W A DISTANCE OF 205.82 FEET; THENCE N89°20'02"W A DISTANCE OF 125.90 FEET; THENCE N00°25'49"E A DISTANCE OF 182.85 FEET; THENCE N88°26'32"W A DISTANCE OF 452.35 FEET; THENCE N86°05'36"W A DISTANCE OF 58.68 FEET; THENCE S72°29'11"W A DISTANCE OF 132.75 FEET; THENCE N81°55'31"W A DISTANCE OF 283.20 FEET; THENCE S06°42'25"W A DISTANCE OF 156.99 FEET; THENCE N78°37'29"W A DISTANCE OF 8.70 FEET; THENCE N55°27'00"W A DISTANCE OF 133.09 FEET; THENCE N55°27'00"W A DISTANCE OF 34.49 FEET; THENCE N52°49'00"W A DISTANCE OF 44.00 FEET; THENCE N52°49'00"W A DISTANCE OF 71.92 FEET; THENCE N48°06'00"W A DISTANCE OF 114.65 FEET; THENCE N50°51'59"W A DISTANCE OF 26.71 FEET; THENCE N67°46'00"W A DISTANCE OF 79.14 FEET; THENCE N74°44'00"W A DISTANCE OF 108.03 FEET; THENCE N13°20'21"E A DISTANCE OF 44.30 FEET; THENCE N49°21'39"W A DISTANCE OF 98.89 FEET; THENCE N82°33'39"W A DISTANCE OF 183.06 FEET; THENCE S10°02'21"W A DISTANCE OF 41.19 FEET; THENCE N77°49'30"W A DISTANCE OF 338.87 FEET; THENCE N32°53'04"W A DISTANCE OF 40.60 FEET; THENCE N60°30'56"E A DISTANCE OF 91.30 FEET; THENCE N26°24'04"W A DISTANCE OF 132.54 FEET; THENCE N33°59'04"W A DISTANCE OF 60.56 FEET; THENCE N19°26'04"W A DISTANCE OF 52.35 FEET; THENCE N12°22'56"E A DISTANCE OF 28.74 FEET; THENCE N30°51'56"E A DISTANCE OF 67.78 FEET; THENCE N29°03'04"W A DISTANCE OF 68.05 FEET; THENCE N17°47'56"E A DISTANCE OF 29.72 FEET; THENCE N86°31'00"E A DISTANCE OF 72.30 FEET; THENCE N00°39'51"W A DISTANCE OF 271.78 FEET; THENCE N01°10'15"E A DISTANCE OF 17.77 FEET; THENCE S88°39'42"E A DISTANCE OF 127.58 FEET; THENCE S87°58'47"E A DISTANCE OF 227.83 FEET; THENCE S89°58'14"E A DISTANCE OF 313.36 FEET; THENCE S00°11'26"E A DISTANCE OF 16.02 FEET; THENCE S89°11'00"E A DISTANCE OF 964.11 FEET; THENCE, S89°31'19"E A DISTANCE OF 320.13 FEET TO THE POINT AND PLACE OF BEGINNING, ENCLOSING 63.574 ACRES, MORE OR LESS. SAID OWNERS DO HEREBY DIVIDE THE PARCEL AS SHOWN HEREON USING THE SUMMARY SUBDIVISION PROCEDURE OF OTERO COUNTY SUBDIVISION REGULATIONS, SPECIFICALLY IN DEFINITIONS, A SUMMARY SUBDIVISION INCLUDES:

TYPE FIVE SUBDIVISION –ANY SUBDIVISION CONTAINING NOT MORE THAN TWENTY-FOUR (24) PARCELS, EACH OF WHICH IS TEN (10) ACRES OF MORE IN SIZE.

AND IN THE RECORDING OF THIS PLAT, SAID OWNERS AND PROPRIETORS HEREBY CAUSE SAID LOTS TO BE VACATED AND PLATTED AS SHOWN ON THIS PLAT, AND DO CAUSE ALL THE PRIVATE DRIVEWAYS AND EASEMENTS WITHIN THE BOUNDS OF THE ABOVE DESCRIBED TRACT OF LAND, AND WITHIN THE BOUNDS OF SAID OWNER'S ADJACENT LAND, TO BE DEDICATED FOR THE PURPOSES SHOWN. THIS PLAT IS MADE WITH THE FREE CONSENT AND IN ACCORDANCE WITH THE DESIRES OF THE UNDERSIGNED OWNERS AND PROPRIETORS OF SAID TRACTS OF LAND. IN WITNESS THEREOF SAID OWNERS HAVE SET
000
THEIR HANDS AND SEALS ON THIS 29 DAY OF November, 2012.

JOHN GRAHAM [signature] CODY HARRINGTON [signature]
RICHARD JOST [signature] BILL HANSON [signature]
KAREN JOST [signature]

ACKNOWLEDGMENT
STATE OF CA)SS
COUNTY OF Marin)
THE FOREGOING INSTRUMENT WAS ACKNOWLEDGED BEFORE ME ON THIS 29 DAY OF November, 2012, BY CODY HARRINGTON. WITNESS MY HAND AND SEAL ON THIS DAY AND YEAR LAST WRITTEN ABOVE.
Date Attached: Certificate of Acknowledgment
AMS 11/29/12 NOTARY PUBLIC
MY COMMISSION EXPIRES 8/27/15
A. MORENO SAVEDRA Commission # 1941928 Notary Public - California Marin County My Comm. Expires Aug 27, 2015

ACKNOWLEDGMENT
STATE OF New Mexico)SS
COUNTY OF Otero)
THE FOREGOING INSTRUMENT WAS ACKNOWLEDGED BEFORE ME ON THIS 7th DAY OF November, 2012, BY BILL HANSON. WITNESS MY HAND AND SEAL ON THIS DAY AND YEAR LAST WRITTEN ABOVE.
Jessica Haston NOTARY PUBLIC
MY COMMISSION EXPIRES 9-29-14
OFFICIAL SEAL Jessica Caston NOTARY PUBLIC STATE OF NEW MEXICO My Commission Expires 9-29-14

FILING

STATE OF NEW MEXICO)SS
COUNTY OF OTERO)
RECORDED IN THE OFFICE OF THE COUNTY CLERK AND EX-OFFICIO RECORDER OF OTERO COUNTY, NEW MEXICO,
AT _____ O'CLOCK, ___M., THIS _____ DAY OF _____ 20__
_____ COUNTY CLERK
BY _____
RECEPTION NO. _____ INSTRUMENT # _____

REC DATE 1/29/13 REC TIME 1:36:11 PM INSTRN 201300577 O.R. 00 PAGE 1 OF 2
PEGGY LEGARTY-SANDERS OTERO COUNTY CLERK PAGE 1 OF 2

CSS Proj. No. 10-120

Sheet 1 of 2

GRAHAM SUMMARY SUBDIVISION

OF A 63.574 ACRE TRACT OF LAND BEING A PART OF LOT 21 & LOT 22, SECTION 3, AND A PART OF LOT 17 & LOT 24, SECTION 4, T.16S., R.11E., N.M.P.M., OTERO COUNTY, NEW MEXICO

AUGUST 2012

EASEMENT FOR DITCH MAINTENANCE
A COMMUNITY IRRIGATION DITCH USERS ASSOCIATION EXISTS AND PERIODICALLY MAINTAINS THE BANKS OF THE DITCH AS IT TRAVERSES IN AND OUT OF THE BOUNDARIES OF THIS TRACT. AS PART OF THIS SUBDIVISION, AN EASEMENT FOR THE PURPOSE OF SAID MAINTENANCE IS HEREBY DEDICATED ALONG THE PRESENT AND FUTURE MEANDERS THEREOF.

LINE TABLE

LINE	BEARING	LENGTH
L1	S84°56'00"W	5.83'
L2	N76°37'28"W	8.70'
L3	N55°27'00"W	133.09'
L4	N55°27'00"W	34.49'
L5	N52°48'00"W	44.00'
L6	N52°48'00"W	71.92'
L7	N48°36'00"W	114.65'
L8	N60°51'59"W	28.71'
L9	N67°46'00"W	79.14'
L10	N13°20'21"E	44.30'
L11	S10°02'21"W	41.19'

LINE TABLE

LINE	BEARING	LENGTH
L12	N32°53'04"W	40.60'
L13	N33°59'04"W	60.98'
L14	N19°28'04"W	52.35'
L15	N12°22'56"E	28.74'
L16	N30°31'56"E	67.78'
L17	N28°03'04"W	68.05'
L18	N17°47'56"E	29.72'
L19	N86°31'05"E	72.30'
L20	N01°10'15"E	17.77'
L21	S00°11'26"E	16.02'

LINE TABLE

LINE	LENGTH	BEARING
L82	113.56	S71°29'18"E
L83	36.97	N61°59'24"W
L84	123.44	S63°24'39"E
L85	197.11	N88°49'23"E
L86	51.00	N55°16'49"E
L87	9.04	N34°24'27"W
L88	46.71	S04°01'18"W
L89	168.77	S43°23'13"E

CURVE TABLE

CURVE	DELTA	RADIUS	LENGTH	CHORD BRNG.	CH. DIST
C1	39°49'27"	140.84	97.89	S27°32'22"E	95.93
C2	38°45'28"	135.99	94.86	S28°39'56"E	93.33
C3	42°54'45"	119.91	91.90	N29°35'01"W	89.67
C4	58°01'36"	153.91	148.71	S71°04'01"E	142.99
C5	27°09'31"	163.80	78.11	S85°18'04"E	77.39
C6	9°39'55"	150.00	25.30	S66°49'01"E	25.27
C7	23°34'43"	125.89	51.56	S73°46'43"E	51.20
C8	82°09'16"	148.54	53.16	N74°29'38"W	54.75
C9	33°45'38"	50.00	29.46	S80°17'47"E	29.04
C10	27°39'54"	50.00	24.04	N6°02'56"E	23.81
C11	89°40'56"	50.00	78.26	N0°26'01"E	70.51
C12	38°45'49"	167.67	113.43	S15°01'34"E	111.28

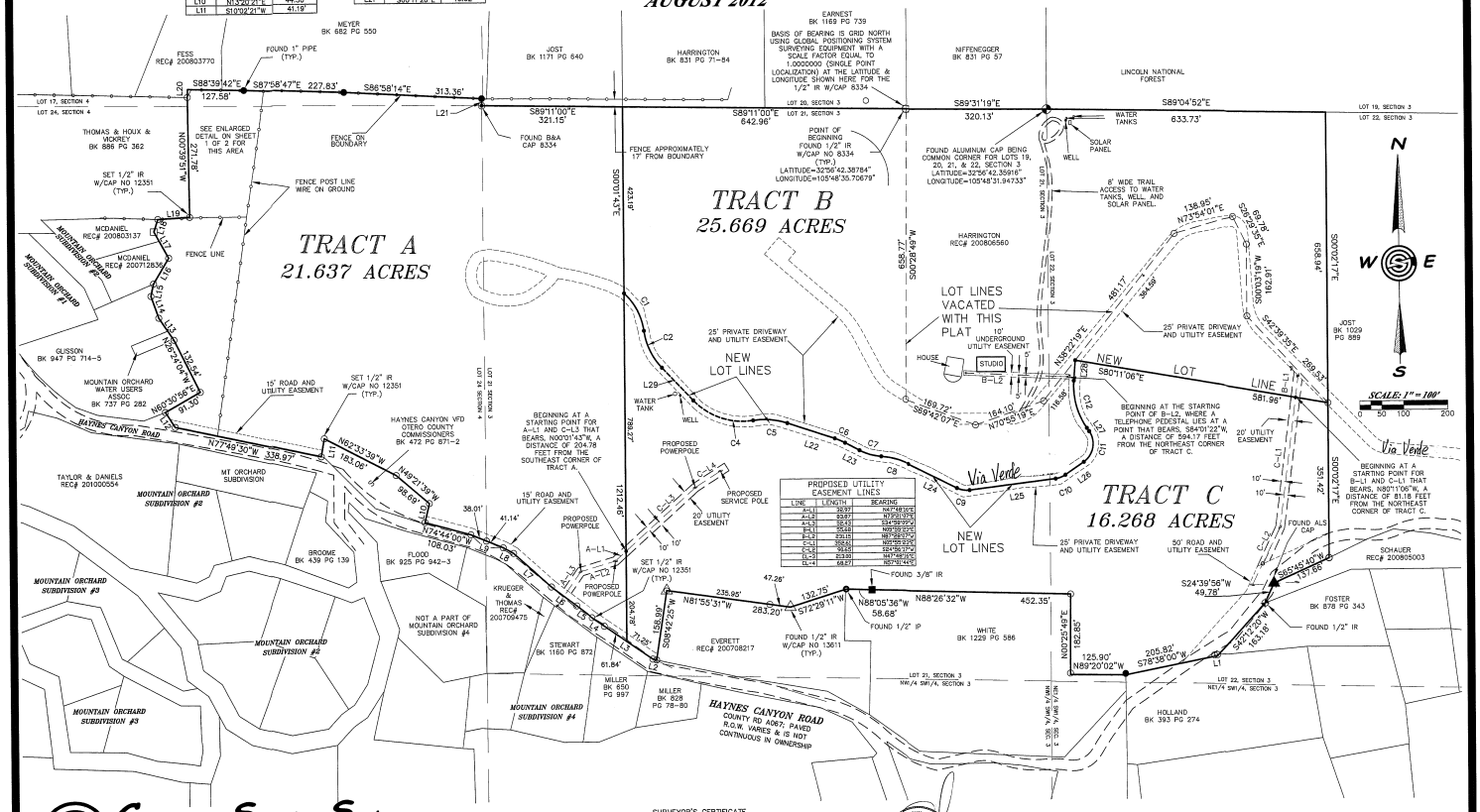

PROPOSED UTILITY EASEMENT LINES

LINE	LENGTH	BEARING
A-L1	30.97	N47°48'15"E
A-L2	53.87	N79°51'07"E
A-L3	58.43	S34°39'09"W
B-L1	55.68	N69°59'22"E
B-L2	239.15	N87°56'07"W
C-L1	30.24	N64°55'23"E
C-L2	55.55	N34°39'09"E
C-L3	83.90	N87°56'07"W
C-L4	68.67	N57°51'45"E

Construction Surveying Services
1015 Oregon Alamogordo, NM 88310
(505) 443-6202 FAX (505) 443-1151

SURVEYOR'S CERTIFICATE

I, STEVEN J. SANDOVAL, A NEW MEXICO REGISTERED PROFESSIONAL SURVEYOR, CERTIFY THAT I CONDUCTED AND AM RESPONSIBLE FOR THIS SURVEY, THAT THIS SURVEY IS TRUE AND CORRECT TO THE BEST OF MY KNOWLEDGE AND BELIEF, AND THAT THIS SURVEY AND PLAT MEET THE MINIMUM STANDARDS FOR SURVEYING IN NEW MEXICO.

STEVEN J. SANDOVAL NMPS NO. 12351 DATE 12/21/12

STEVEN JOHN SANDOVAL NEW MEXICO REGISTERED PROFESSIONAL SURVEYOR 12351

REC DATE: 12/21/12 REC TIME: 1:35:11 PM INSTRN: 201200377 CLK: OTERO COUNTY CLERK SUSAN CLEARY COUNTY CLERK PAGE 2 OF 2

CSS Proj. No. 10-120

Sheet 2 of 2