REPLAT M
CIELO VISTA WEST
OTERO COUNTY, NEW MEXICO

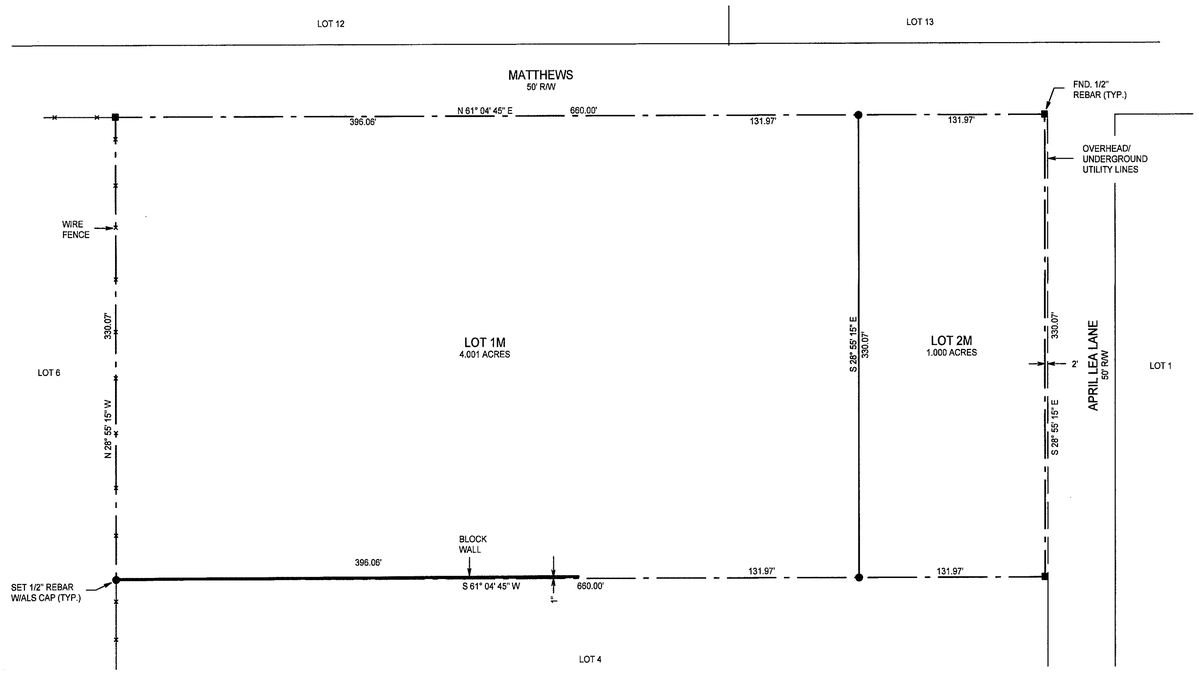

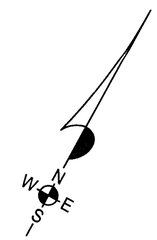

0 50 100
SCALE: 1" = 50'

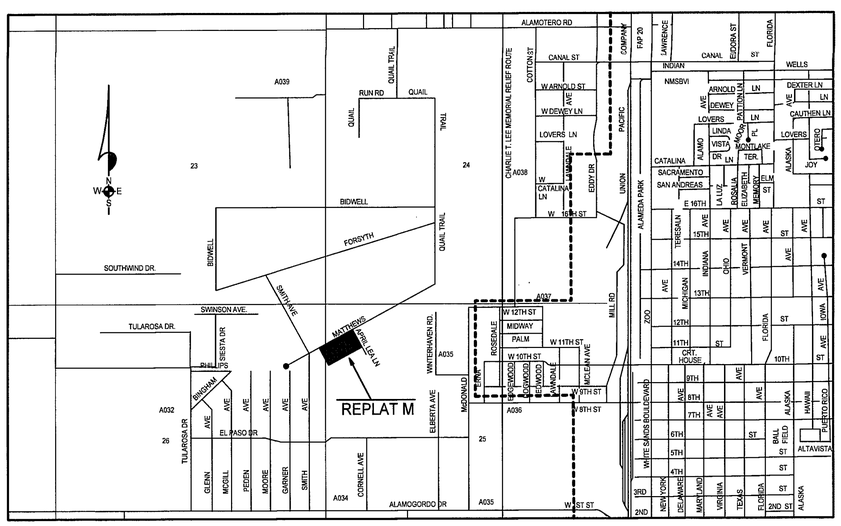

LOCATION MAP
NOT TO SCALE

DEDICATION

STATE OF NEW MEXICO)
)SS
COUNTY OF OTERO)

KNOWN ALL MEN BY THESE PRESENTS THAT VANGIE CORDOVA IS THE OWNER AND PROPRIETOR OF LOT 5, CIELO VISTA WEST, OTERO COUNTY, NEW MEXICO.

SAID OWNER DOES HEREBY CAUSE SAID LOT TO BE RE-SUBDIVIDED, AS SHOWN HEREIN ON THIS PLAT AND DO HEREBY CAUSE A REDEDICATION OF ALL STREETS, ALLEYS AND EASEMENTS WITHIN AND ADJACENT TO THE DESCRIBED SUBDIVISION IN ALL RESPECTS, AS SHOWN HEREON.

IN WITNESS WHEREOF THE OWNER HAS SET HER HAND AND SEAL ON THE 22nd DAY OF April, 2010.

Vangie Cordova
VANGIE CORDOVA

ACKNOWLEDGEMENT

STATE OF NEW MEXICO)
)SS
COUNTY OF OTERO)

THE FOREGOING INSTRUMENT WAS ACKNOWLEDGED BEFORE ME ON THIS 22nd DAY OF April, 2010, BY VANGIE CORDOVA.

WITNESS BY HAND AND SEAL ON THIS DAY AND YEAR LAST WRITTEN ABOVE.

MY COMMISSION EXPIRES 3/28/2012 NOTARY PUBLIC Brandi Krumbach

OFFICIAL SEAL
BRANDI KRUMBACH
NOTARY PUBLIC
STATE OF NEW MEXICO
My Commission Expires: 3/28/12

CLAIM OF EXEMPTION TO THE OTERO COUNTY SUBDIVISION ORDINANCE IS APPROVED ON THIS 23 DAY OF April, 2010.

Diane Romo OTERO COUNTY PLANNING COORDINATOR COE-10-EX-28

ACCEPTANCE OF THE CITY OF ALAMOGORDO

THIS SUMMARY PLAT OF "REPLAT M, CIELO VISTA WEST", OTERO COUNTY, NEW MEXICO IS ON THIS 29th DAY OF April, 2010, SUBMITTED AND APPROVED.

Mal B. Rich, CITY MANAGER

ATTEST: Renee J. Cantu, CITY CLERK

CERTIFICATE

STATE OF NEW MEXICO)
)SS
COUNTY OF OTERO)

I, KLAD ZIMMERLE, A NEW MEXICO LICENSED PROFESSIONAL SURVEYOR CERTIFY THAT I CONDUCTED AND AM RESPONSIBLE FOR HIS SURVEY, THAT THIS SURVEY IS TRUE AND CORRECT TO THE BEST OF MY KNOWLEDGE AND BELIEF, AND THAT THIS SURVEY AND PLAT MEETS THE MINIMUM STANDARDS FOR SURVEYING IN NEW MEXICO.

Klad Zimmerle
NEW MEXICO REGISTRATION NO. 8334

KLAD ZIMMERLE
NEW MEXICO
8334
4/22/2010
PROFESSIONAL SURVEYOR

STATE OF NEW MEXICO)
)SS
COUNTY OF OTERO)

RECORDED IN THE OFFICE OF THE COUNTY CLERK AND EX-OFFICIO RECORDER OF OTHER COUNTY, NEW MEXICO, AT 12:28 O'CLOCK, P M., THIS 30 DAY OF April, 2010.

Polly Holmes, COUNTY CLERK BY: Lupita Estrada

RECEPTION NO. 201003703 BOOK 70 PAGES 66-67

ALAMOTERO LAND SURVEYS, P.C.
PROFESSIONAL LAND SURVEYORS
1101 NORTH FLORIDA AVENUE
ALAMOGORDO, NEW MEXICO
PHONE 575-437-7074 FAX 575-437-7075

COPYRIGHT © 2010 ALAMOTERO LAND SURVEYS, P.C.

10-0127
04/20/2010

LT/R/SUBD/VICIELO/VISTWT-M