REPLAT E
TRIPLE A SUBDIVISION
ALAMOGORDO
OTERO COUNTY, NEW MEXICO

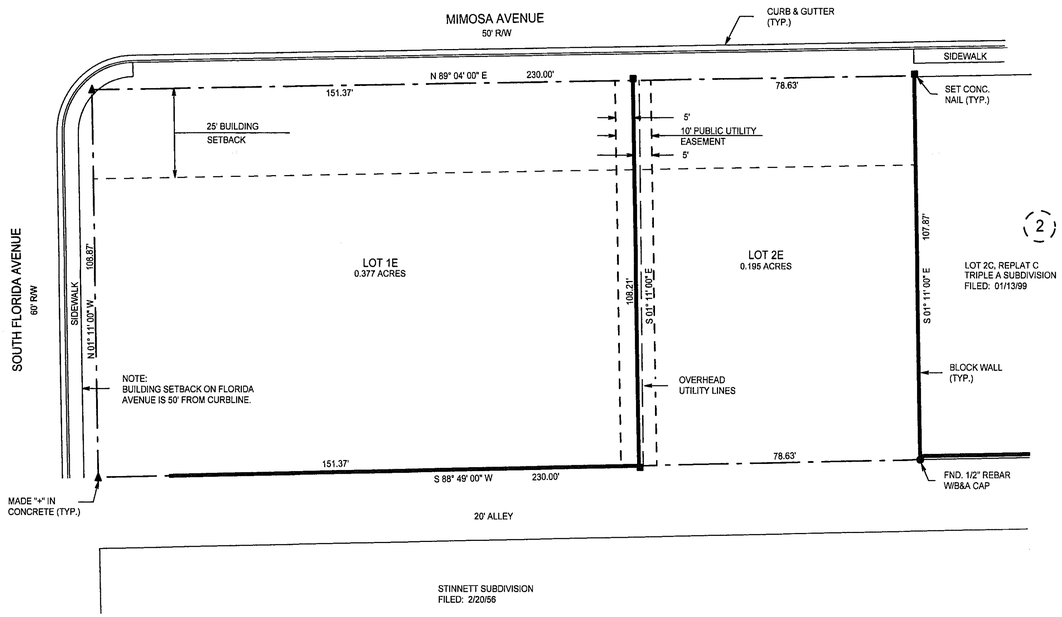

DEDICATION

STATE OF NEW MEXICO)
) SS
COUNTY OF OTERO)

KNOWN ALL MEN BY THESE PRESENTS THAT MICHAEL R. BOLIN AND DARLENE BOLIN ARE THE OWNERS AND PROPRIETORS OF LOT 1C, BLOCK 2, REPLAT C, TRIPLE A SUBDIVISION, ALAMOGORDO, OTERO COUNTY, NEW MEXICO.

SAID OWNERS DO HEREBY CAUSE SAID LOT TO BE RESUBDIVIDED, AS SHOWN HEREIN ON THIS PLAT AND DO HEREBY CAUSE A REDEDICATION OF ALL STREETS, ALLEYS AND EASEMENTS WITHIN AND ADJACENT TO THE DESCRIBED SUBDIVISION IN ALL RESPECTS, AS SHOWN HEREON.

IN WITNESS WHEREOF THE OWNERS HAVE SET THEIR HANDS AND SEAL ON THE 29th DAY OF January, 2010.

Michael R Bolin
MICHAEL R. BOLIN

Shelley Romero, POA
DARLENE BOLIN
BY SHELLY ROMERO, POA

ACKNOWLEDGEMENT

STATE OF NEW MEXICO)
) SS
COUNTY OF OTERO)

THE FOREGOING INSTRUMENT WAS ACKNOWLEDGED BEFORE ME ON THIS 29th DAY OF January 2010, BY MICHAEL R. BOLIN AND SHELLY ROMERO, POA FOR DARLENE BOLIN.

WITNESS BY HAND AND SEAL ON THIS DAY AND YEAR LAST WRITTEN ABOVE.

MY COMMISSION EXPIRES 3/28/2012 NOTARY PUBLIC Brandi Krumbach

OFFICIAL SEAL
BRANDI KRUMBACH
NOTARY PUBLIC
STATE OF NEW MEXICO
My Commission Expires: 3/28/2012

ACCEPTANCE OF THE CITY OF ALAMOGORDO

THIS SUMMARY PLAT OF "REPLAT E, TRIPLE A SUBDIVISION", ALAMOGORDO, OTERO COUNTY, NEW MEXICO IS ON THIS 11th DAY OF February, 2010, SUBMITTED AND APPROVED.

Mark B. Roth, CITY MANAGER

ATTEST: Renee J. Gamble, CITY CLERK

CERTIFICATE

STATE OF NEW MEXICO)
) SS
COUNTY OF OTERO)

I, KLAD ZIMMERLE, A NEW MEXICO LICENSED PROFESSIONAL SURVEYOR CERTIFY THAT I CONDUCTED AND AM RESPONSIBLE FOR HIS SURVEY, THAT THIS SURVEY IS TRUE AND CORRECT TO THE BEST OF MY KNOWLEDGE AND BELIEF, AND THAT THIS SURVEY AND PLAT MEETS THE MINIMUM STANDARDS FOR SURVEYING IN NEW MEXICO.

Klad Zimmerle
NEW MEXICO REGISTRATION NO. 8334

KLAD ZIMMERLE
NEW MEXICO
8334
LICENSED PROFESSIONAL SURVEYOR

STATE OF NEW MEXICO)
) SS
COUNTY OF OTERO)

RECORDED IN THE OFFICE OF THE COUNTY CLERK AND EX-OFFICIO RECORDER OF OTHER COUNTY, NEW MEXICO, AT 1:43 O'CLOCK P M., THIS 15 DAY OF February, 2010.

Robyn Holmes COUNTY CLERK BY: K. Chag

RECEPTION NO. 201001272 BOOK 70 PAGES 53-54

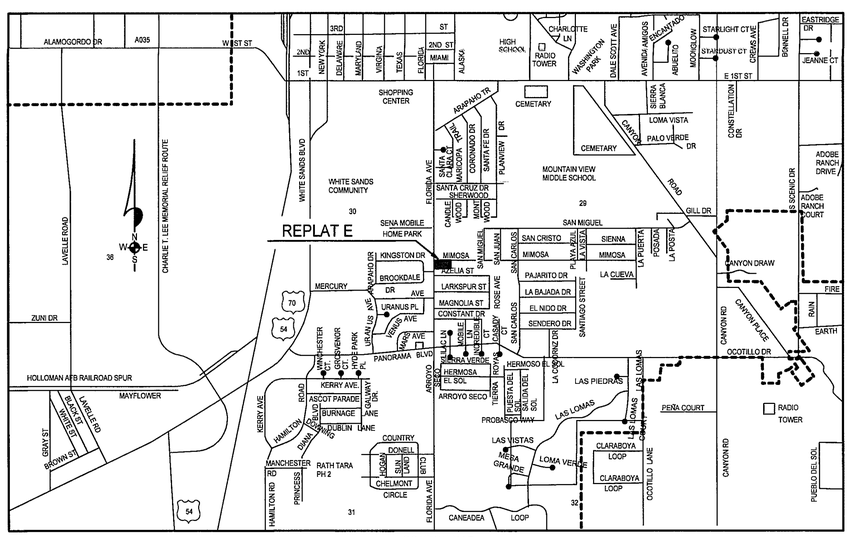

LOCATION MAP
NOT TO SCALE

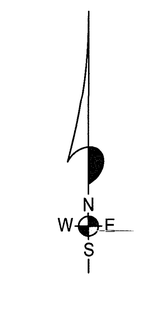

ALAMOTERO LAND SURVEYS, P.C.
PROFESSIONAL LAND SURVEYORS
1101 NORTH FLORIDA AVENUE
ALAMOGORDO, NEW MEXICO
PHONE 575-437-7074 FAX 575-437-7075
COPYRIGHT © 2010 ALAMOTERO LAND SURVEYS, P.C.

10-0030

01/28/2010

REC DATE:2/15/10 REC TIME:1:43:43 PM INSTR#:201001272 CLK KC
OTERO COUNTY,ROBYN HOLMES COUNTY CLERK PAGE 1 OF 2

REC DATE:2/15/10 REC TIME:1:43:43 PM INSTR#:201001272 CLK KC
OTERO COUNTY,ROBYN HOLMES COUNTY CLERK PAGE 2 OF 2