SPEEDWAY PARK
OTERO COUNTY, NEW MEXICO

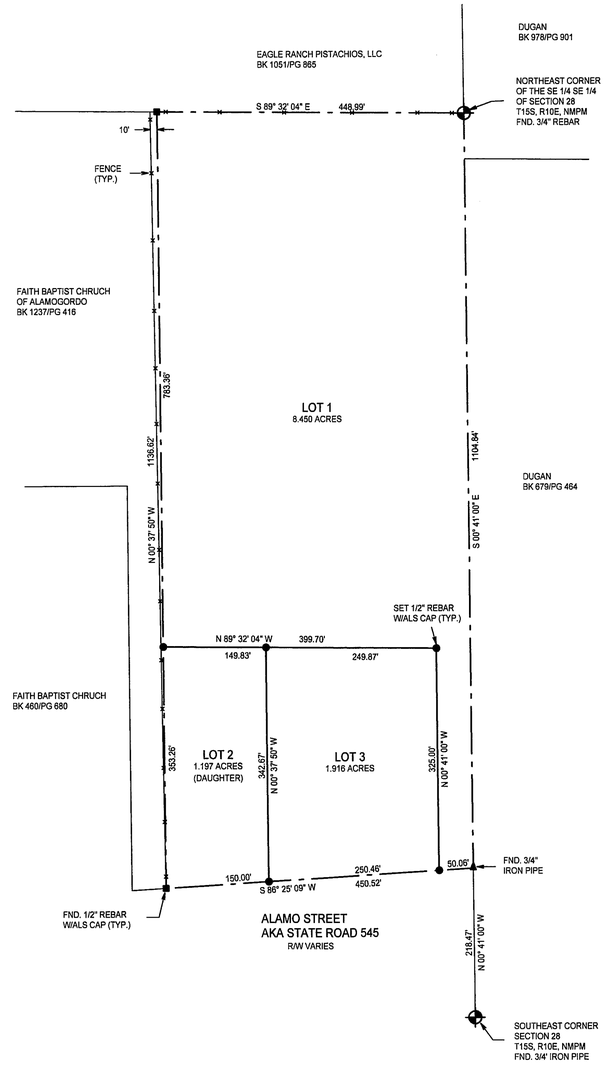

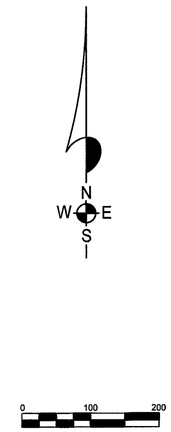

NOTE:
BOOK AND PAGE NUMBERS REFERRED TO
ARE OF THE RECORDS OF OTERO COUNTY,
NEW MEXICO, OBTAINED FROM THE FILES
OF THE OTERO COUNTY ASSESSOR'S OFFICE.

NOTE: THESE LOTS MAY NOT BE RESUBDIVIDED, FOR FIVE (5) YEARS, UNLESS THE APPROPRIATE SUBDIVISION PROCEDURE IS FOLLOWED.

DEDICATION

STATE OF NEW MEXICO)
)SS
COUNTY OF OTERO)

KNOWN ALL MEN BY THESE PRESENTS THAT DAVID J. WOFFORD IS THE OWNER AND PROPRIETOR OF A TRACT OF LAND IN THE SE1/4 SE1/4 OF SECTION 28, T15S, R10E, NMPM, OTERO COUNTY, NEW MEXICO, DESCRIBED BY METES AND BOUNDS AS FOLLOWS:

STARTING AT THE SOUTHEAST CORNER OF SAID SECTION 28 AND GOING N00°41'00"W ALONG THE EAST LINE OF SAID SECTION 28 A DISTANCE OF 218.47 FEET TO THE PLACE OF BEGINNING OF THE TRACT OF LAND HEREIN DESCRIBED; THENCE S86°25'09"W ALONG THE NORTH RIGHT-OF-WAY LINE OF ALAMO STREET A DISTANCE OF 450.52 FEET; THENCE N00°37'50"W A DISTANCE OF 1136.62 FEET; THENCE S89°32'04"E A DISTANCE OF 448.99 FEET; THENCE S00°41'00"E A DISTANCE OF 1104.84 FEET TO THE SAID PLACE OF BEGINNING, AND CONTAINING 11.563 ACRES, MORE OR LESS.

SAID OWNER DOES HEREBY CAUSE SAID TRACT TO BE SUBDIVIDED, AS SHOWN HEREIN ON THIS PLAT AND DOES HEREBY CAUSE A REDEDICATION OF ALL STREETS, ALLEYS AND EASEMENTS WITHIN AND ADJACENT TO THE DESCRIBED SUBDIVISION IN ALL RESPECTS, AS SHOWN HEREON.

IN WITNESS WHEREOF THE OWNER HAS SET HIS HAND AND SEAL ON THE 18th DAY OF November, 2008.

David J. Wofford
DAVID J. WOFFORD

ACKNOWLEDGEMENT

STATE OF NEW MEXICO)
)SS
COUNTY OF OTERO)

THE FOREGOING INSTRUMENT WAS ACKNOWLEDGED BEFORE ME ON THIS 18th DAY OF November 2008, BY DAVID J. WOFFORD.

WITNESS BY HAND AND SEAL ON THIS DAY AND YEAR LAST WRITTEN ABOVE.

MY COMMISSION EXPIRES 4-11-2010 NOTARY PUBLIC Tonya Williams

OFFICIAL SEAL
Tonya Williams
NOTARY PUBLIC
STATE OF NEW MEXICO
My Commission Expires: 4-11-2010

CLAIM OF EXEMPTION TO THE OTERO COUNTY SUBDIVISION ORDINANCE APPROVED ON THIS 19th DAY OF November, 2008

Diane Konna, OTERO COUNTY PLANNING COORDINATOR

ACCEPTANCE OF THE CITY OF ALAMOGORDO

THIS SUMMARY PLAT OF "SPEEDWAY PARK", OTERO COUNTY, NEW MEXICO IS ON THIS 9th DAY OF December, 2008, SUBMITTED AND APPROVED.

_____, CITY MANAGER

ATTEST: _____, CITY CLERK

CERTIFICATE

STATE OF NEW MEXICO)
)SS
COUNTY OF OTERO)

I, KLAD ZIMMERLE, A NEW MEXICO LICENSED PROFESSIONAL SURVEYOR CERTIFY THAT I CONDUCTED AND AM RESPONSIBLE FOR HIS SURVEY, THAT THIS SURVEY IS TRUE AND CORRECT TO THE BEST OF MY KNOWLEDGE AND BELIEF, AND THAT THIS SURVEY AND PLAT MEETS THE MINIMUM STANDARDS FOR SURVEYING IN NEW MEXICO.

Klad Zimmerle
NEW MEXICO REGISTRATION NO. 8334

KLAD ZIMMERLE
NEW MEXICO
8334
LICENSED PROFESSIONAL SURVEYOR
13 08

STATE OF NEW MEXICO)
)SS
COUNTY OF OTERO)

RECORDED IN THE OFFICE OF THE COUNTY CLERK AND EX-OFFICIO RECORDER OF OTHER COUNTY, NEW MEXICO, AT 11:31 O'CLOCK, A. M., THIS 10th DAY OF December 2008

Robyn Holmes COUNTY CLERK BY: Denise Reliford

RECEPTION NO. 200811777 BOOK 68 PAGES 77-78

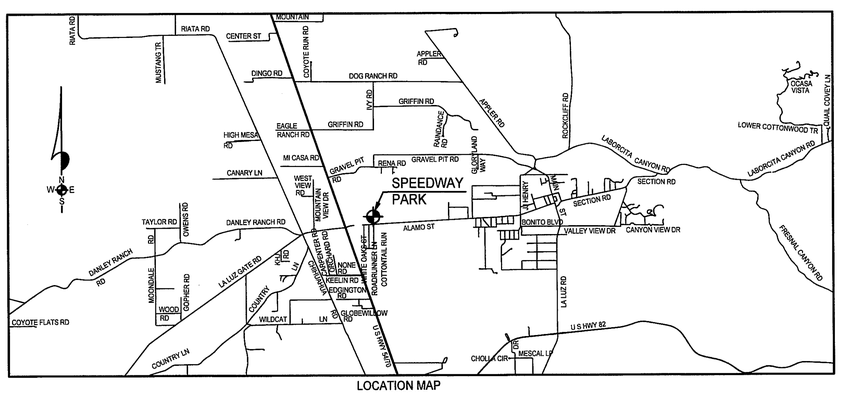

LOCATION MAP
NOT TO SCALE

ALAMOTERO LAND SURVEYS, P.C.
PROFESSIONAL LAND SURVEYORS
1101 NORTH FLORIDA AVENUE
ALAMOGORDO, NEW MEXICO
PHONE 575-437-7074 FAX 575-437-7075
COPYRIGHT © 2008 ALAMOTERO LAND SURVEYS, P.C.

08967

COE-08-EX 126
COE-08-EX-125

SPEEDWAY PARK
BOOK 68 PAGES 77-78

LTR/SUBS/SPEEDWAY PARK