J ODD HAMILTON ADDITION NO 1 REPLAT A

BOOK 68 PAGE 33

LTR/SUBS/J. ODD HAMILTON-1-A

CERTIFICATE OF SURVEY

REPLAT A

J. ODD HAMILTON ADDITION, NO 1
TULAROSA
OTERO COUNTY, NEW MEXICO

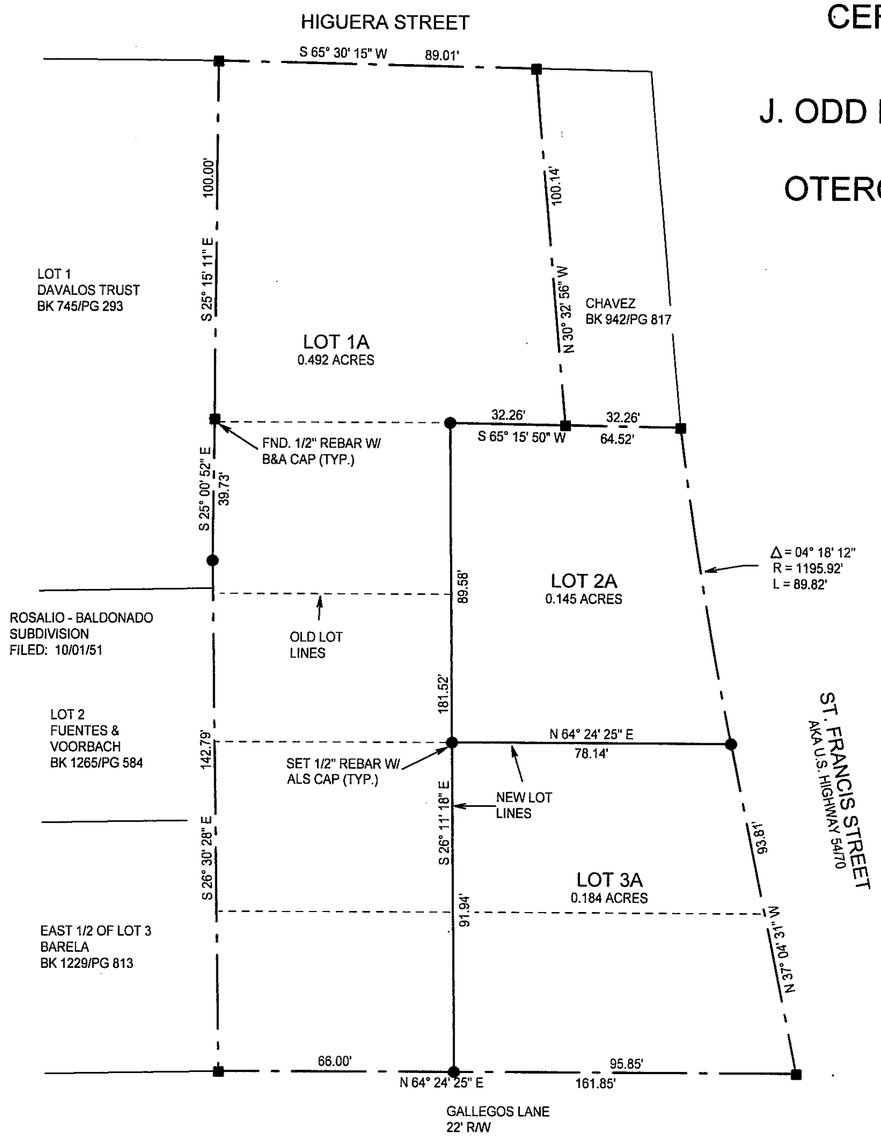

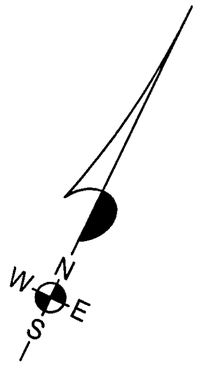

0 30 60

SCALE: 1" = 30'

NOTE:
BOOK AND PAGE NUMBERS REFERRED TO ARE OF THE RECORDS OF OTERO COUNTY, NEW MEXICO, OBTAINED FROM THE FILES OF THE OTERO COUNTY ASSESSOR'S OFFICE.

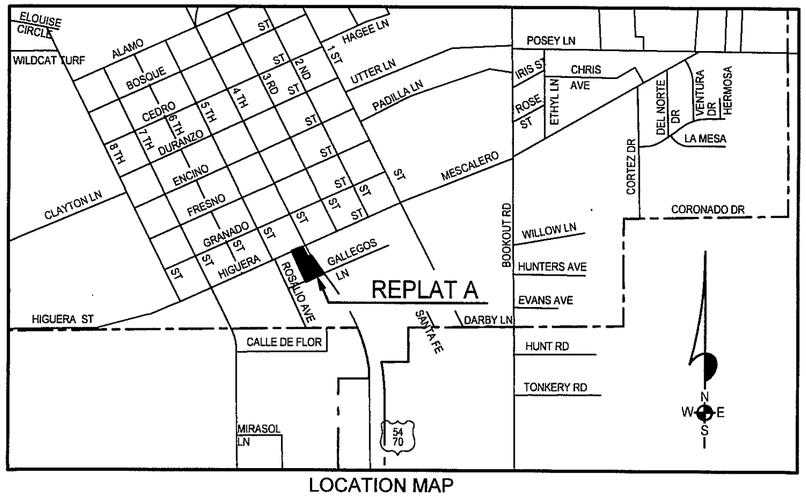

LOCATION MAP
NOT TO SCALE

DEDICATION

STATE OF NEW MEXICO)
)SS
COUNTY OF OTERO)

KNOW ALL MEN BY THESE PRESENTS THAT PETROYATES, INC. AND TULAROSA BASIN TELEPHONE COMPANY, INC. ARE THE OWNERS AND PROPRIETORS OF A TRACT OF LAND IN HORTILIZA 40 AND LOTS 1 THROUGH 5, J. ODD HAMILTON ADDITION, NO. 1, TULAROSA, OTERO COUNTY, NEW MEXICO. SAID OWNERS DO HEREBY CAUSE SAID LOTS TO BE VACATED AND REPLATTED AS SHOWN HEREIN ON THIS PLAT.

IN WITNESS WHEREOF SAID OWNERS HAVE SET THEIR HANDS AND SEALS ON THIS 29th DAY OF July, 2008.

PETROYATES, INC.

BY: Barrett E. Yates-Mack
BARRETT YATES-MACK, VICE PRESIDENT

CORPORATE ACKNOWLEDGEMENT

STATE OF MA)
COUNTY OF Suffolk)SS

THE FOREGOING INSTRUMENT WAS ACKNOWLEDGED BEFORE ME THIS 29 DAY OF July 2008, BY BARRETT YATES-MACK, VICE PRESIDENT, PETROYATES, INC.

WITNESS MY HAND AND SEAL ON THIS DAY AND YEAR LAST WRITTEN ABOVE.

MY COMMISSION EXPIRES April 11-2014 _____, NOTARY PUBLIC

SHANE L. LANGSTON
NOTARY PUBLIC
COMMONWEALTH OF MASSACHUSETTS
My Commission Expires April 11, 2014

TULAROSA BASIN TELEPHONE COMPANY, INC.

BY: _____
LANCE A. TADE, VICE PRESIDENT

CORPORATE ACKNOWLEDGEMENT

STATE OF NEW MEXICO)
COUNTY OF OTERO)SS

THE FOREGOING INSTRUMENT WAS ACKNOWLEDGED BEFORE ME THIS 13 DAY OF Aug 2008, BY LANCE A. TADE, VICE PRESIDENT, TULAROSA BASIN TELEPHONE COMPANY, INC.

WITNESS MY HAND AND SEAL ON THIS DAY AND YEAR LAST WRITTEN ABOVE.

MY COMMISSION EXPIRES 12/29/09 _____, NOTARY PUBLIC

OFFICIAL SEAL
ROBIN FRENCH
NOTARY PUBLIC
STATE OF NEW MEXICO
My Commission Expires: 12/29/09

CERTIFICATE

STATE OF NEW MEXICO)
)SS
COUNTY OF OTERO)

I, KLAD ZIMMERLE, A NEW MEXICO LICENSED PROFESSIONAL SURVEYOR, CERTIFY THAT I CONDUCTED AND AM RESPONSIBLE FOR THIS SURVEY, THAT THIS SURVEY IS TRUE AND CORRECT TO THE BEST OF MY KNOWLEDGE AND BELIEF, AND THAT THIS SURVEY AND PLAT MEETS THE MINIMUM STANDARDS FOR SURVEYING IN NEW MEXICO.

Klad Zimmerle
NEW MEXICO REGISTRATION NO. 8334

KLAD ZIMMERLE
NEW MEXICO
8334
LICENSED PROFESSIONAL SURVEYOR
8/4/08

STATE OF NEW MEXICO)
)SS
COUNTY OF OTERO)

RECORDED IN THE OFFICE OF THE COUNTY CLERK AND EX-OFFICIO RECORDER OF OTERO COUNTY, NEW MEXICO, AT 2:20 O'CLOCK p .M., THIS 13 DAY OF August, 2008.

Robyn Holmes COUNTY CLERK BY: Kim Chavez

RECEPTION NO. 200807846 BOOK: 68 PAGES: 32

THIS PLAT PREPARED AND FILED PURSUANT TO SEC. 3-20-2, NMSA 1978 AND SECTION 152.32(J), TULAROSA, NEW MEXICO, SUBDIVISION REGULATIONS. THIS PLAT FILED WITH OTERO COUNTY CLERK, WITH OTERO COUNTY ASSESSOR AND WITH THE VILLAGE OF TULAROSA, NEW MEXICO.

ALAMOTERO LAND SURVEYS, P.C.
PROFESSIONAL LAND SURVEYORS
1101 NORTH FLORIDA AVENUE
ALAMOGORDO, NEW MEXICO
PHONE 575-437-7074 FAX 575-437-7075

COPYRIGHT © 2008 ALAMOTERO LAND SURVEYS, P.C.

08211