WESTERN BANK
SOUTH FLORIDA SUBDIVISION
ALAMOGORDO
OTERO COUNTY, NEW MEXICO

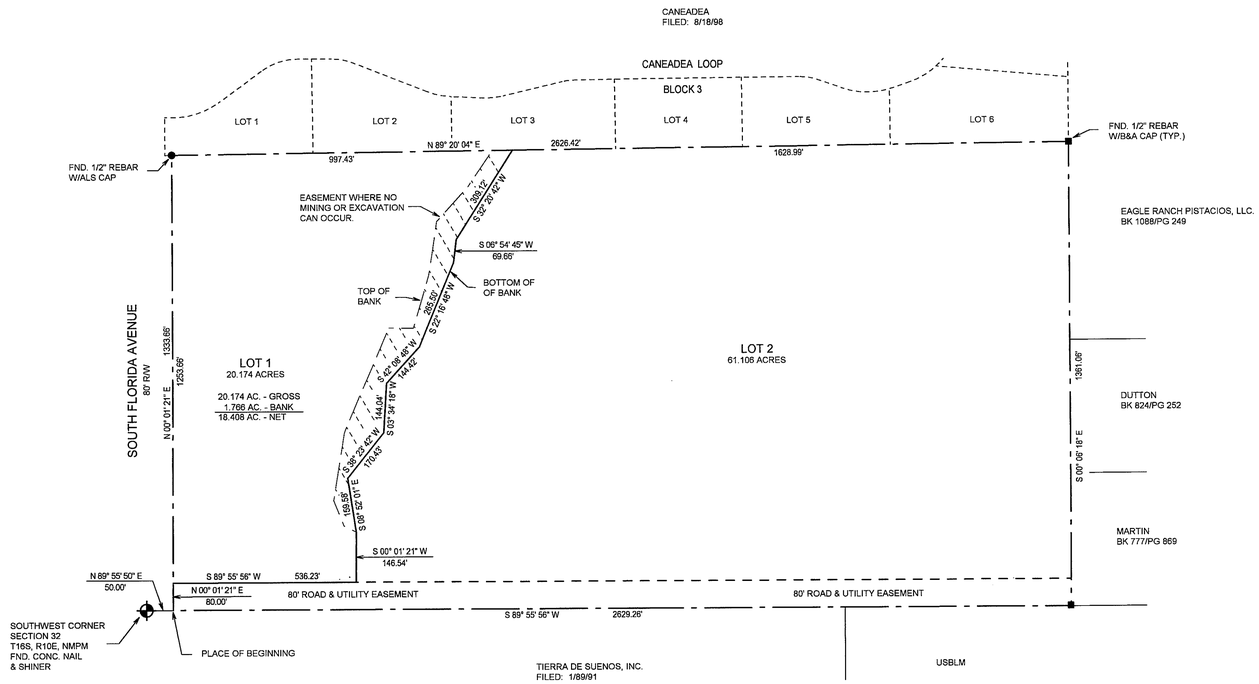

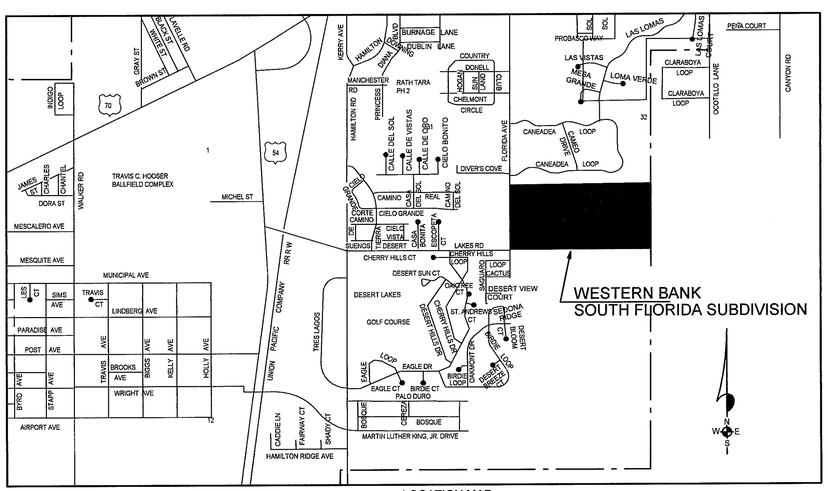

LOCATION MAP
NOT TO SCALE

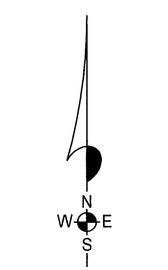

0 200 400
SCALE: 1" = 200'

NOTE:
BOOK AND PAGE NUMBERS REFERRED TO ARE OF THE RECORDS OF OTERO COUNTY, NEW MEXICO, OBTAINED FROM THE FILES OF THE OTERO COUNTY ASSESSOR'S OFFICE.

DEDICATION

STATE OF NEW MEXICO)
)SS
COUNTY OF OTERO)

KNOW ALL MEN BY THESE PRESENTS THAT WESTERN BANK, A NEW MEXICO CORPORATION IS THE OWNER AND PROPRIETOR OF THE S1/2 SW1/4 OF SECTION 32, T16S, R10E, NMPM. SAID OWNER DOES HEREBY CAUSE SAID TRACT TO SUBDIVIDED, AS SHOWN HEREIN, ON THIS PLAT AND DO HEREBY CAUSE A REDEDICATION OF ALL STREETS, ALLEYS AND EASEMENTS WITHIN AND ADJACENT TO THE DESCRIBED SUBDIVISION IN ALL RESPECTS, AS SHOWN HEREON.

IN WITNESS WHEREOF THE OWNER HAS SET HER HAND AND SEAL ON THE 27th DAY OF November, 2007.

WESTERN BANK

BY: Dion Kidd President
DION KIDD , PRESIDENT

CORPORATE ACKNOWLEDGEMENT

STATE OF NEW MEXICO)
)SS
COUNTY OF OTERO)

ON THIS 27th DAY OF November, 2007,. BEFORE ME PERSONALLY APPEARED DION KIDD, PRESIDENT, WESTERN BANK., A NEW MEXICO CORPORATION, ON BEHALF OF SAID CORPORATION, KNOWN TO ME TO BE THE PERSON WHO EXECUTED THE FOREGOING INSTRUMENT, AND SHE ACKNOWLEDGED THAT SHE EXECUTED SAID INSTRUMENT AS HER FREE ACT AND DEED.

OFFICIAL SEAL
Christine C. Apodaca
NOTARY PUBLIC
STATE OF NEW MEXICO
My Commission Expires: 6-17-09

WITNESS MY HAND AND SEAL ON THIS DAY AND YEAR LAST WRITTEN ABOVE

Christine C Apodaca, NOTARY PUBLIC

MY COMMISSION EXPIRES: 6-17-09

ACCEPTANCE OF THE CITY OF ALAMOGORDO

THIS SUMMARY PLAT OF "WESTERN BANK SOUTH FLORIDA SUBDIVISION", ALAMOGORDO, OTERO COUNTY, NEW MEXICO IS ON THIS 27 DAY OF November, 2007, SUBMITTED AND APPROVED.

_____, CITY MANAGER

ATTEST, _____, CITY CLERK

CERTIFICATE

I, KLAD ZIMMERLE, A NEW MEXICO LICENSED PROFESSIONAL SURVEYOR CERTIFY THAT I CONDUCTED AND AM RESPONSIBLE FOR THIS SURVEY, THAT THIS SURVEY IS TRUE AND CORRECT TO THE BEST OF MY KNOWLEDGE AND BELIEF, AND THAT THIS SURVEY AND PLAT MEETS THE MINIMUM STANDARDS FOR SURVEYING IN NEW MEXICO.

Klad Zimmerle
NEW MEXICO REGISTRATION NO. 8334

STATE OF NEW MEXICO)
)SS
COUNTY OF OTERO)

RECORDED IN THE OFFICE OF THE COUNTY CLERK AND EX-OFFICIO RECORDER OF OTERO COUNTY, NEW MEXICO, AT 2:12 O'CLOCK P M., THIS 30 DAY OF November, 2007.

Robyn Holmes COUNTY CLERK BY: K. Clay
200712849
RECEPTION NO. _____ BOOK: 666 PAGES: 92-93

ALAMOTERO LAND SURVEYS, P.C.
PROFESSIONAL LAND SURVEYORS
1101 NORTH FLORIDA AVENUE
ALAMOGORDO, NEW MEXICO
PHONE 505-437-7074 FAX 505-437-7075

COPYRIGHT © 2007 ALAMOTERO LAND SURVEYS, P.C.

07326

WESTERN BANK SOUTH FLORIDA
BK 66 PG 92-93

KZ/SUBS/WESTERN BANK SOUTH FLORIDA SUBDIVISION