MESA VILLAGE UNIT 2 REPLAT D

BK 66 PG 89

CERTIFICATE OF SURVEY

REPLAT D

MESA VILLAGE - UNIT 2
ALAMOGORDO
OTERO COUNTY, NEW MEXICO

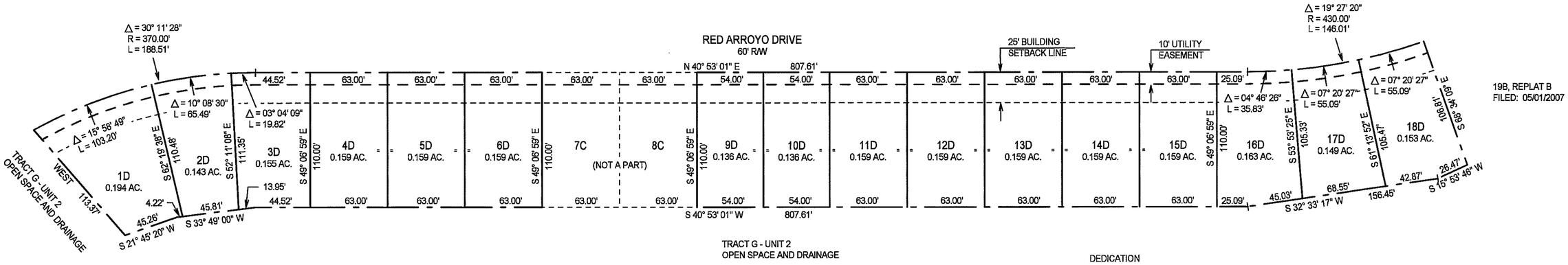

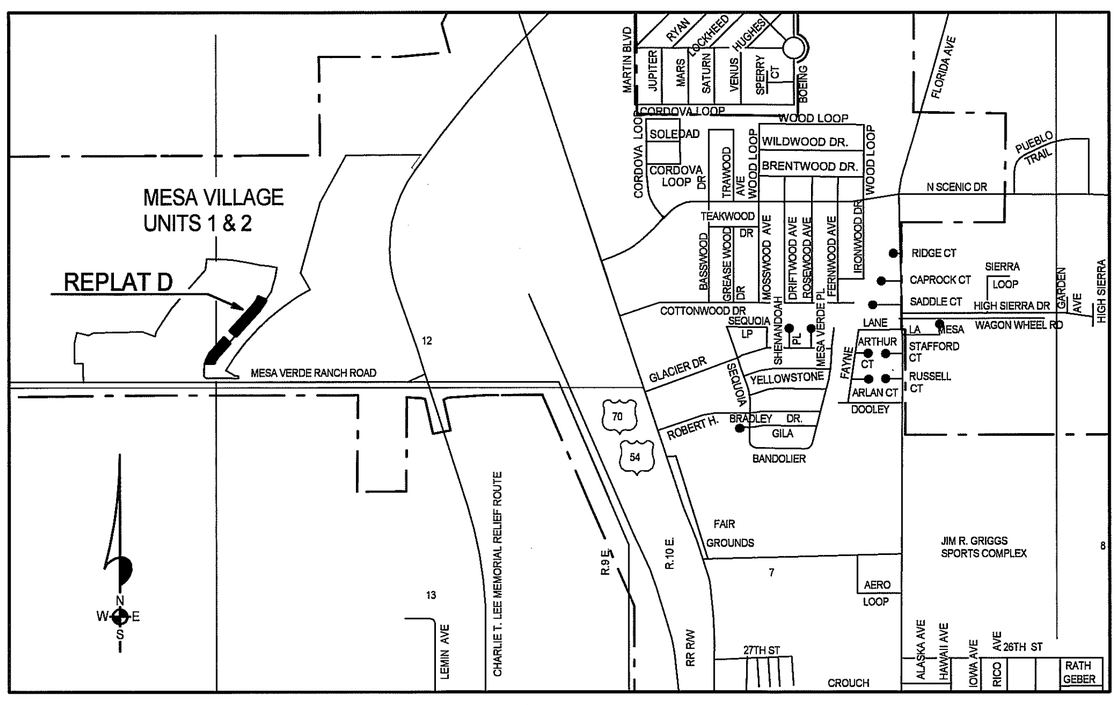

LOCATION MAP
NOT TO SCALE

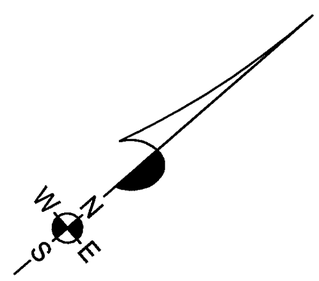

0 60 1200

SCALE: 1" = 60'

DEDICATION

STATE OF NEW MEXICO)
)SS
COUNTY OF OTERO)

KNOW ALL MEN BY THESE PRESENTS THAT THE HERITAGE GROUP, LLC, IS THE OWNER AND PROPRIETOR OF LOTS 1B THROUGH 6B, REPLAT B AND LOTS 9C THRU 18C, REPLAT C, MESA VILLAGE, UNIT 2, ALAMOGORDO, OTERO COUNTY, NEW MEXICO.

SAID OWNER DOES HEREBY CAUSE SAID LOTS TO BE VACATED AND TO BE REPLATTED, AS SHOWN HEREIN, ON THIS PLAT.

IN WITNESS WHEREOF THE OWNER HAS SET HIS HAND AND SEAL ON THE 21 DAY

OF November, 2007.

THE HERITAGE GROUP, LLC BY MESA VERDE RANCH, LLP, ITS SOLE MEMBER

BY: RANDALL L. RABON, PARTNER

STATE OF NEW MEXICO)
)SS
COUNTY OF OTERO)

THIS INSTRUMENT WAS ACKNOWLEDGED BEFORE ME ON THIS 21 DAY OF November, 2007, BY RANDALL L. RABON, PARTNER OF MESA VERDE RANCH, LLP, A NEW MEXICO LIMITED LIABILITY PARTNERSHIP, ON BEHALF OF SAID PARTNERSHIP, AS SOLE MEMBER OF THE HERITAGE GROUP, LLC, A NEW MEXICO LIMITED LIABILITY COMPANY, ON BEHALF OF SAID COMPANY.

WITNESS MY HAND AND SEAL ON THIS DAY AND YEAR LAST WRITTEN ABOVE.

MY COMMISSION EXPIRES 5/24/08 NOTARY PUBLIC

OFFICIAL SEAL
Klad Zimmerle
NOTARY PUBLIC
STATE OF NEW MEXICO
My Commission Expires: 5/24/08

CERTIFICATE

STATE OF NEW MEXICO)
)SS
COUNTY OF OTERO)

I, KLAD ZIMMERLE, A NEW MEXICO LICENSED PROFESSIONAL SURVEYOR CERTIFY THAT I CONDUCTED AND AM RESPONSIBLE FOR THIS SURVEY, THAT THIS SURVEY IS TRUE AND CORRECT TO THE BEST OF MY KNOWLEDGE AND BELIEF, AND THAT THIS SURVEY AND PLAT MEETS THE MINIMUM STANDARDS FOR SURVEYING IN NEW MEXICO.

NEW MEXICO REGISTRATION NO. 8334

STATE OF NEW MEXICO)
)SS
COUNTY OF OTERO)

RECORDED IN THE OFFICE OF THE COUNTY CLERK AND EX-OFFICIO RECORDER OF OTERO COUNTY, NEW MEXICO, AT 1:26 O'CLOCK, P.M., THIS 28 DAY OF November, 2007.

Robyn Holmes COUNTY CLERK BY: Carla Zenski

RECEPTION NO. 200712769 BOOK: 66 PAGES: 89

THIS PLAT PREPARED AND FILED PURSUANT TO SEC. 3-20-20, NMSA 1978. THIS PLAT FILED WITH THE CITY OF ALAMOGORDO PLANNING AND ZONING COMMISSION AND WITH THE OTERO COUNTY ASSESSOR.

NOTE:
BOOK AND PAGE NUMBERS REFERRED TO ARE OF THE RECORDS OF OTERO COUNTY, NEW MEXICO, OBTAINED FROM THE FILES OF THE OTERO COUNTY ASSESSOR'S OFFICE.

ALAMOTERO LAND SURVEYS, P.C.
PROFESSIONAL LAND SURVEYORS
1101 NORTH FLORIDA AVENUE
ALAMOGORDO, NEW MEXICO
PHONE 505-437-7074 FAX 505-437-7075

COPYRIGHT © 2007 ALAMOTERO LAND SURVEYS, P.C.

071039

LTR/SUBS/MESA VILLAGE-2-D