REPLAT A, BLOCK C
CIELO VISTA RANCH
OTERO COUNTY, NEW MEXICO

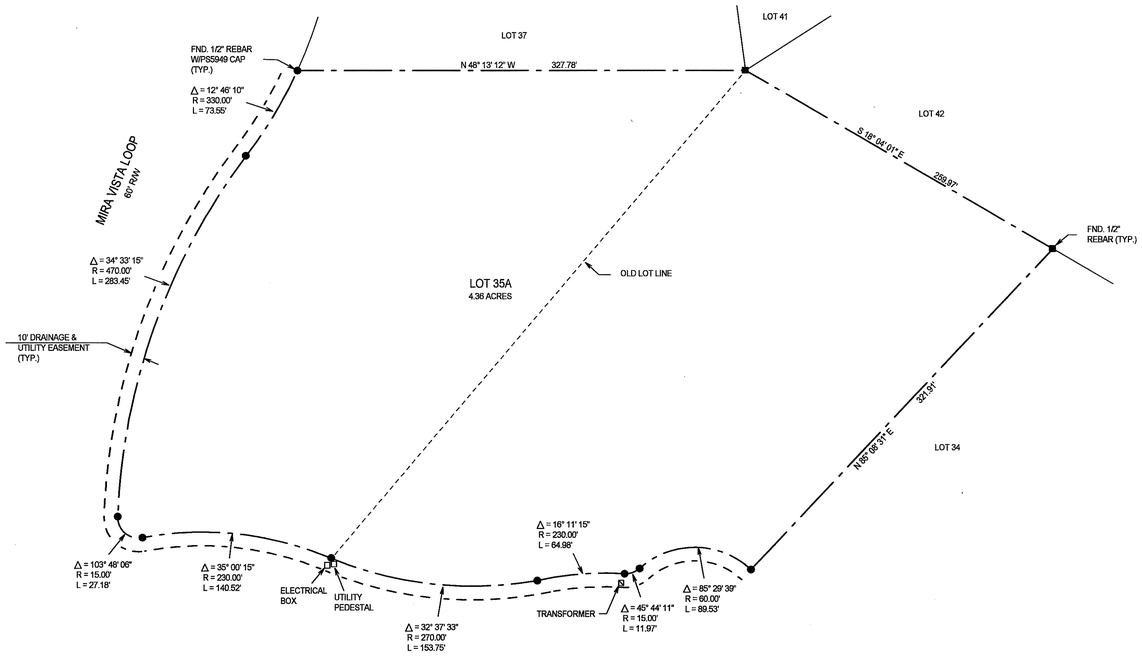

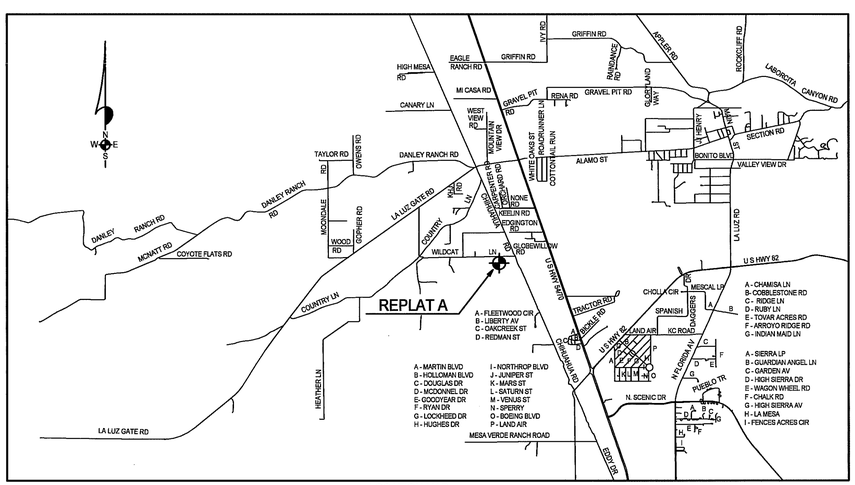

LOCATION MAP
NOT TO SCALE

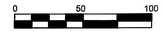

SCALE: 1" = 50'

DEDICATION

STATE OF NEW MEXICO)
)SS
COUNTY OF OTERO)

KNOW ALL MEN BY THESE PRESENTS THAT THE HERITAGE GROUP, LLC, IS THE OWNER AND PROPRIETOR OF LOTS 35 & 36, CIELO VISTA RANCH, OTERO COUNTY, NEW MEXICO.

SAID OWNER DOES HEREBY CAUSE SAID LOT TO BE SUBDIVIDED, AS SHOWN ON THIS PLAT AND DO HEREBY CAUSE A REDEDICATION OF ALL STREETS, ALLEYS AND EASEMENTS WITHIN AND ADJACENT TO THE DESCRIBED SUBDIVISION IN ALL RESPECTS, AS SHOWN HEREON.

IN WITNESS WHEREOF THE OWNER HAS SET HER HAND AND SEAL ON THE 16th DAY OF October 2007.

THE HERITAGE GROUP, LLC, BY MESA VERDE RANCH, LLP, ITS SOLE MEMBER

BY: RANDALL L. RABON, PARTNER

STATE OF NEW MEXICO)
)SS
COUNTY OF OTERO)

THIS INSTRUMENT WAS ACKNOWLEDGED BEFORE ME ON THIS 16th DAY OF October, 2007, BY RANDALL L. RABON, PARTNER OF MESA VERDE RANCH, LLP, A NEW MEXICO LIMITED LIABILITY PARTNERSHIP, ON BEHALF OF SAID PARTNERSHIP, AS SOLE MEMBER OF THE HERITAGE GROUP, LLC, A NEW MEXICO LIMITED LIABILITY COMPANY, ON BEHALF OF SAID COMPANY.

WITNESS MY HAND AND SEAL ON THIS DAY AND YEAR LAST WRITTEN ABOVE.

MY COMMISSION EXPIRES 9-11-2010 NOTARY PUBLIC

OFFICIAL SEAL
Gay L. Maupin
NOTARY PUBLIC
STATE OF NEW MEXICO
My Commission Expires 9-11-2010

CLAIM OF EXEMPTION TO THE OTERO COUNTY SUBDIVISION ORDINANCE GRANTED ON THIS 16th DAY OF October, 2007.

Diane Romo, OTERO COUNTY PLANNING COORDINATOR

ACCEPTANCE OF THE CITY OF ALAMOGORDO

THIS SUMMARY PLAT OF "REPLAT A, BLOCK C, CIELO VISTA RANCH", OTERO COUNTY, NEW MEXICO IS ON THIS 2 DAY OF November, 2007, SUBMITTED AND APPROVED.

, CITY MANAGER

ATTEST, Renee J. Carter, CITY CLERK

I, KLAD ZIMMERLE, A NEW MEXICO LICENSED PROFESSIONAL SURVEYOR CERTIFY THAT I CONDUCTED AND AM RESPONSIBLE FOR THIS SURVEY, THAT THIS SURVEY IS TRUE AND CORRECT TO THE BEST OF MY KNOWLEDGE AND BELIEF, AND THAT THIS SURVEY AND PLAT MEETS THE MINIMUM STANDARDS FOR SURVEYING IN NEW MEXICO.

NEW MEXICO REGISTRATION NO. 8334

STATE OF NEW MEXICO)
)SS
COUNTY OF OTERO)

RECORDED IN THE OFFICE OF THE COUNTY CLERK AND EX-OFFICIO RECORDER OF OTERO COUNTY, NEW MEXICO, AT 11:24 O'CLOCK A.M., THIS 5 DAY OF November 2007.

Robyn Holmes COUNTY CLERK BY: Carla Jenski

RECEPTION NO. 2007 11922 BOOK: 66 PAGES: 73-74

ALAMOTERO LAND SURVEYS, P.C.
PROFESSIONAL LAND SURVEYORS
1101 NORTH FLORIDA AVENUE
ALAMOGORDO, NEW MEXICO
PHONE 505-437-7074 FAX 505-437-7075
COPYRIGHT © 2007 ALAMOTERO LAND SURVEYS, P.C.

07583

LT:R5UBS/CIELO VISTA RANCH-C-A

CIELO VISTA RANCH REPLAT A BLOCK C
BK 66 PG 73-74