FOREST VIEW REPLAT B BLOCK 3

BK 66 PG 71

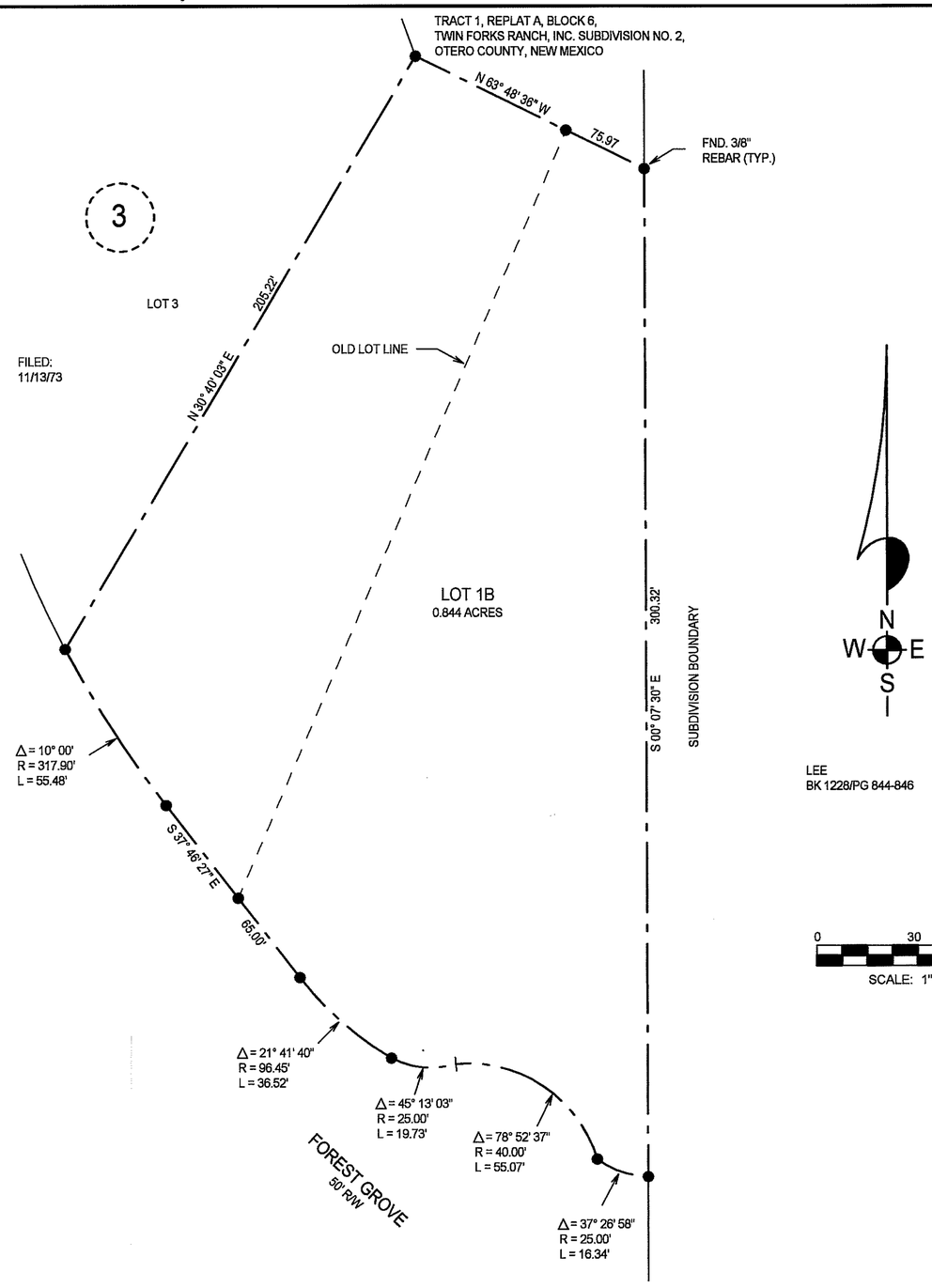

LEE
BK 1228/PG 844-846

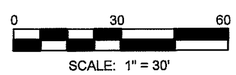

CERTIFICATE OF SURVEY

REPLAT B, BLOCK 3

FOREST VIEW

OTERO COUNTY, NEW MEXICO

DEDICATION

STATE OF NEW MEXICO)
)SS
COUNTY OF OTERO)

KNOWN ALL MEN BY THESE PRESENTS THAT THOMAS F. MEAGHER AND MARLENE M. MEAGHER ARE THE OWNERS AND PROPRIETORS OF LOTS 1 AND 2, BLOCK 3, FOREST VIEW, OTERO COUNTY, NEW MEXICO. SAID OWNERS DO HEREBY CAUSE SAID LOTS TO BE VACATED AND REPLATTED, AS SHOWN HEREIN ON THIS PLAT.

IN WITNESS WHEREOF THE OWNER HAS SET HIS HAND AND SEAL ON THE 22 DAY OF October, 2007.

THOMAS F. MEAGHER

Marlene M. Meagher
MARLENE M. MEAGHER

ACKNOWLEDGEMENT

STATE OF NEW MEXICO)
)SS
COUNTY OF OTERO)

THE FOREGOING INSTRUMENT WAS ACKNOWLEDGED BEFORE ME ON THIS 22 DAY OF October 2007, BY THOMAS F. MEAGHER AND MARLENE M. MEAGHER.

WITNESS BY HAND AND SEAL ON THIS DAY AND YEAR LAST WRITTEN ABOVE.

, NOTARY PUBLIC

GABRIEL JOSEPH PAYAN
Notary Public, State of Texas
My Commission Expires
July 30, 2011

MY COMMISSION EXPIRES July 30, 2011

CLAIM OF EXEMPTION TO THE OTERO COUNTY SUBDIVISION ORDINANCE GRANTED ON THIS 24th DAY OF October 2007.

Diane Romo, OTERO COUNTY PLANNING COORDINATOR

CERTIFICATE

STATE OF NEW MEXICO)
)SS
COUNTY OF OTERO)

I, KLAD ZIMMERLE, A NEW MEXICO REGISTERED PROFESSIONAL SURVEYOR CERTIFY THAT I CONDUCTED AND AM RESPONSIBLE FOR HIS SURVEY, THAT THIS SURVEY IS TRUE AND CORRECT TO THE BEST OF MY KNOWLEDGE AND BELIEF, AND THAT THIS SURVEY AND PLAT MEETS THE MINIMUM STANDARDS FOR SURVEYING IN NEW MEXICO.

Klad Zimmerle
NEW MEXICO REGISTRATION NO. 8334

STATE OF NEW MEXICO)
)SS
COUNTY OF OTERO)

RECORDED IN THE OFFICE OF THE COUNTY CLERK AND EX-OFFICIO RECORDER OF OTHER COUNTY, NEW MEXICO, AT 2:01 O'CLOCK, P M., THIS 26 DAY OF Oct, 2007.

Robyn Holmes, COUNTY CLERK BY: Chris Denski

RECEPTION NO. 200711635 BOOK 66 PAGES 71

THIS PLAT PREPARED AND FILED PURSUANT TO SEC. 7.4, ORDINANCE 07-02, OTERO COUNTY, NEW MEXICO, SUBDIVISION REGULATIONS AND SECTIONS 3-20-2, NMSA, 1978. THIS PLAT FILED WITH OTERO COUNTY CLERK AND WITH OTERO COUNTY ASSESSOR.

NOTE:
BOOK AND PAGE NUMBERS REFERRED TO ARE OF THE RECORDS OF OTERO COUNTY, NEW MEXICO, OBTAINED FROM THE FILES OF THE OTERO COUNTY ASSESSOR'S OFFICE.

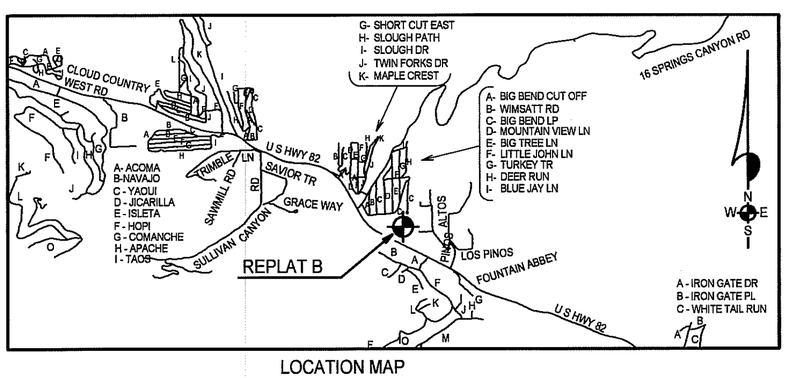

LOCATION MAP
NOT TO SCALE

ALAMOTERO LAND SURVEYS, P.C.
PROFESSIONAL LAND SURVEYORS
1101 NORTH FLORIDA AVENUE
ALAMOGORDO, NEW MEXICO
PHONE 505-437-7074 FAX 505-437-7075

COPYRIGHT © 2007 ALAMOTERO LAND SURVEYS, P.C.

07042

LTR/SUBS/FOREST VIEW-3-B