CLOUD COUNTRY WEST #1 REPLAT A BLK 2

BK 66 PG 54

CERTIFICATE OF SURVEY

REPLAT A, BLOCK 2

CLOUD COUNTRY WEST, UNIT 1

OTERO COUNTY, NEW MEXICO

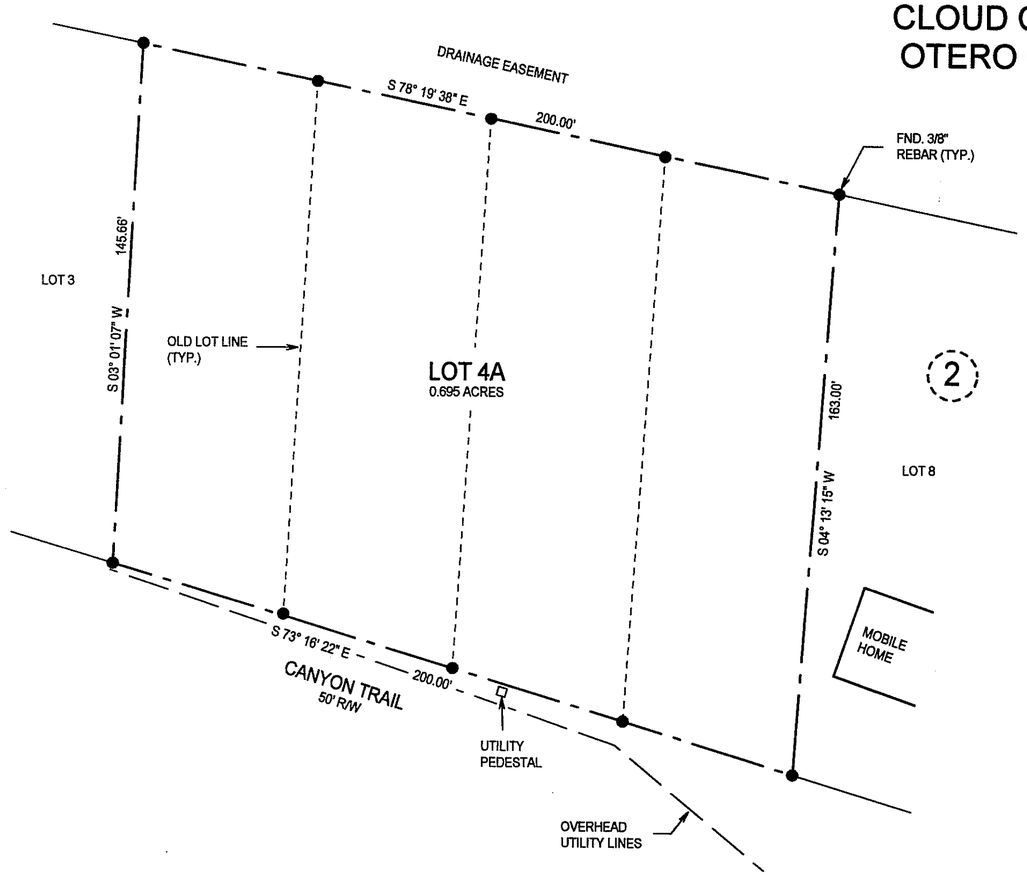

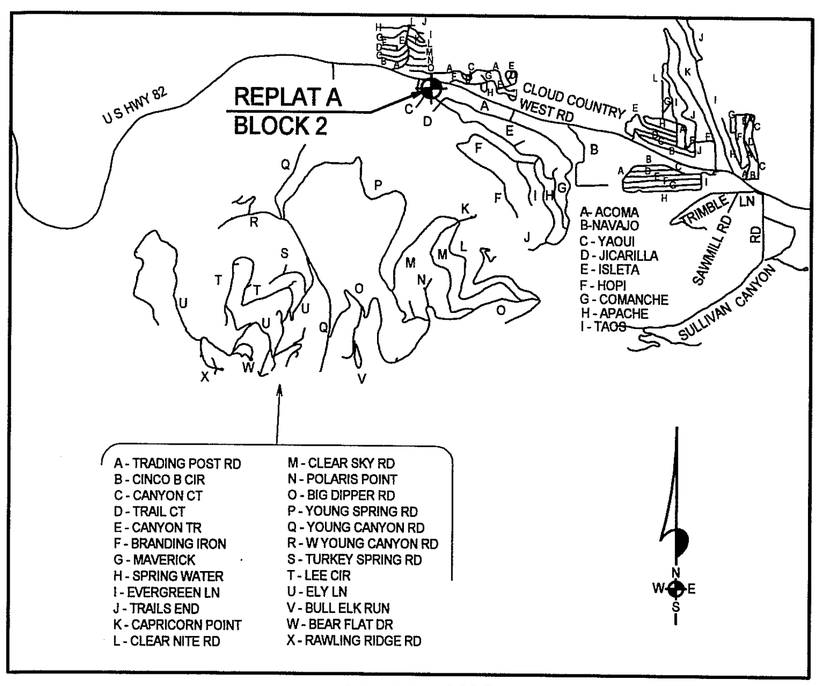

LOCATION MAP
NOT TO SCALE



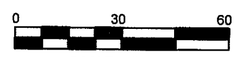

SCALE: 1" = 30'

DEDICATION

STATE OF NEW MEXICO)
)SS
COUNTY OF OTERO)

KNOWN ALL MEN BY THESE PRESENTS THAT STEVE DUNNE AND GWEN DUNNE ARE THE OWNERS AND PROPRIETORS OF LOTS 1 THRU 4, BLOCK 2, CLOUD COUNTRY WEST, UNIT 1, OTERO COUNTY, NEW MEXICO. SAID OWNERS DO HEREBY CAUSE SAID LOTS TO BE VACATED AND REPLATTED, AS SHOWN HEREIN ON THIS PLAT.

IN WITNESS WHEREOF THE OWNERS HAVE SET THEIR HANDS AND SEAL ON THE 28th DAY OF September, 2007.

STEVE DUNNE

GWEN DUNNE

ACKNOWLEDGEMENT

STATE OF NEW MEXICO)
)SS
COUNTY OF LINCOLN)

THE FOREGOING INSTRUMENT WAS ACKNOWLEDGED BEFORE ME ON THIS 28th DAY OF September 2007, BY STEVE DUNNE AND GWEN DUNNE.

WITNESS BY HAND AND SEAL ON THIS DAY AND YEAR LAST WRITTEN ABOVE.

Gay L. Maupin, NOTARY PUBLIC

OFFICIAL SEAL
Gay L. Maupin
NOTARY PUBLIC
STATE OF NEW MEXICO
My Commission Expires: 9-11-2010

MY COMMISSION EXPIRES 9-11-2010

CLAIM OF EXEMPTION TO THE OTERO COUNTY SUBDIVISION ORDINANCE GRANTED ON THIS 1st DAY OF October, 2007.

Diane Romo, OTERO COUNTY PLANNING COORDINATOR

CERTIFICATE

STATE OF NEW MEXICO)
)SS
COUNTY OF OTERO)

I, KLAD ZIMMERLE, A NEW MEXICO REGISTERED PROFESSIONAL SURVEYOR CERTIFY THAT I CONDUCTED AND AM RESPONSIBLE FOR HIS SURVEY, THAT THIS SURVEY IS TRUE AND CORRECT TO THE BEST OF MY KNOWLEDGE AND BELIEF, AND THAT THIS SURVEY AND PLAT MEETS THE MINIMUM STANDARDS FOR SURVEYING IN NEW MEXICO.

NEW MEXICO REGISTRATION NO. 8334

STATE OF NEW MEXICO)
)SS
COUNTY OF OTERO)

RECORDED IN THE OFFICE OF THE COUNTY CLERK AND EX-OFFICIO RECORDER OF OTHER COUNTY, NEW MEXICO, AT 1:49 O'CLOCK, P M., THIS 1st DAY OF Oct, 2007.

Robyn Holmes, COUNTY CLERK BY: Tonya Williams

RECEPTION NO. 200710760 BOOK 66 PAGES 54

THIS PLAT PREPARED AND FILED PURSUANT TO SEC. 7.4, ORDINANCE 07-02, OTERO COUNTY, NEW MEXICO, SUBDIVISION REGULATIONS AND SECTIONS 3-20-2, NMSA, 1978. THIS PLAT FILED WITH OTERO COUNTY CLERK AND WITH OTERO COUNTY ASSESSOR.

ALAMOTERO LAND SURVEYS, P.C.
PROFESSIONAL LAND SURVEYORS
1101 NORTH FLORIDA AVENUE
ALAMOGORDO, NEW MEXICO
PHONE 505-437-7074 FAX 505-437-7075

COPYRIGHT © 2007 ALAMOTERO LAND SURVEYS, P.C.

07991

LTR/SUBS/CLOUD COUNTRY WEST-1-2-A