REPLAT A, BLOCK G
CHIHUAHUA ADDITION
ALAMOGORDO
OTERO COUNTY, NEW MEXICO

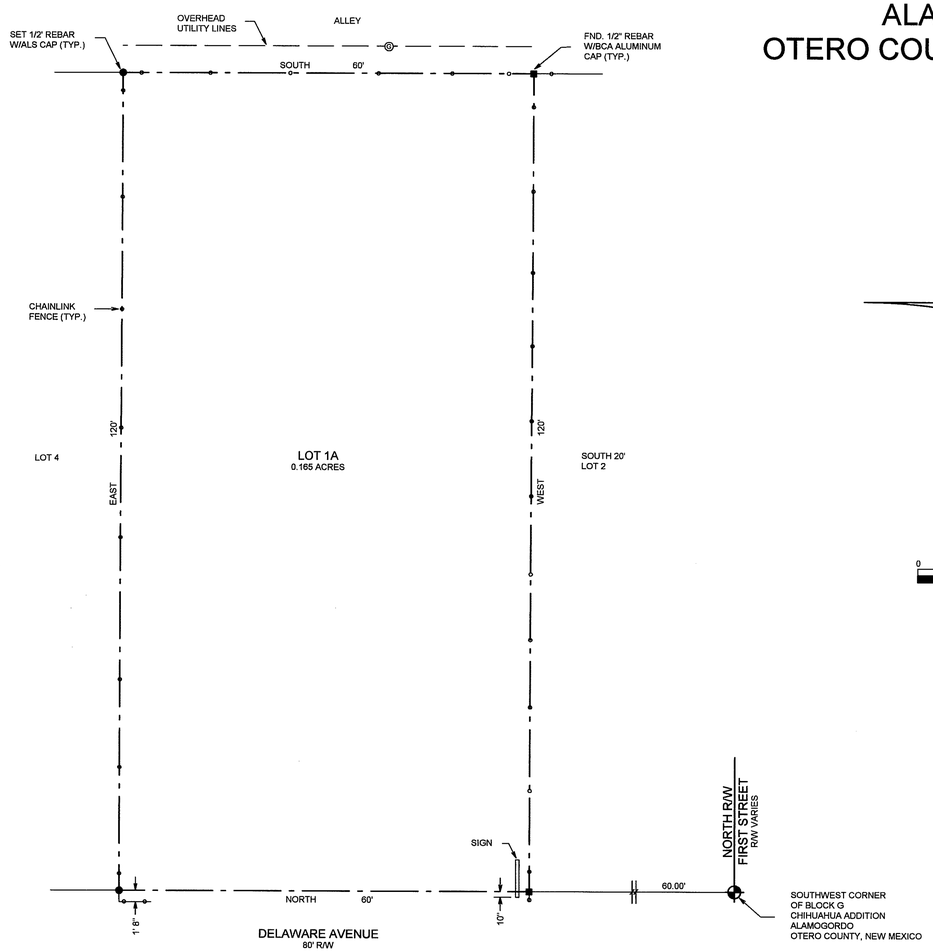

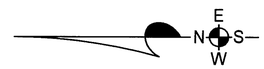

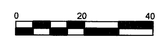

SCALE: 1" = 20'

DEDICATION

STATE OF NEW MEXICO)
)SS
COUNTY OF OTERO)

KNOW ALL MEN BY THESE PRESENTS THAT CHARLES W. BUSH IS THE OWNER AND PROPRIETOR OF LOT 3 AND THE NORTH ½ OF LOT 2, BLOCK G, CHIHUAHUA ADDITION, ALAMOGORDO, OTERO COUNTY, NEW MEXICO.

SAID OWNER DOES HEREBY CAUSE SAID LOTS TO BE RE-SUBDIVIDED, AS SHOWN HEREIN, ON THIS PLAT AND DO HEREBY CAUSE A REDEDICATION OF ALL STREETS, ALLEYS AND EASEMENTS WITHIN AND ADJACENT TO THE DESCRIBED SUBDIVISION IN ALL RESPECTS, AS SHOWN HEREON.

IN WITNESS WHEREOF THE OWNER HAS SET HIS HAND AND SEAL ON THE 27 DAY OF June, 2006.

CHARLES W. BUSH

ACKNOWLEDGEMENT

STATE OF NEW MEXICO)
)SS
COUNTY OF OTERO)

THE FOREGOING INSTRUMENT WAS ACKNOWLEDGED BEFORE ME ON THIS 27 DAY OF June, 2006 BY CHARLES W. BUSH

WITNESS MY HAND AND SEAL ON THIS DAY AND YEAR LAST WRITTEN ABOVE.

OFFICIAL SEAL
Klad Zimmerle
NOTARY PUBLIC
STATE OF NEW MEXICO
My Commission Expires: 5/24/08

MY COMMISSION EXPIRES 5/24/08 Klad Zimmerle, NOTARY PUBLIC

ACCEPTANCE OF THE CITY OF ALAMOGORDO

THIS SUMMARY PLAT OF "REPLAT A, BLOCK G, CHIHUAHUA ADDITION", ALAMOGORDO, OTERO COUNTY, NEW MEXICO. WAS ON THIS

11 DAY OF August, 2006, SUBMITTED AND APPROVED.

_____, CITY MANAGER

ATTEST, Renee L. Cantu, CITY CLERK

CERTIFICATE

I, KLAD ZIMMERLE, A NEW MEXICO LICENSED PROFESSIONAL SURVEYOR CERTIFY THAT I CONDUCTED AND AM RESPONSIBLE FOR THIS SURVEY, THAT THIS SURVEY IS TRUE AND CORRECT TO THE BEST OF MY KNOWLEDGE AND BELIEF, AND THAT THIS SURVEY AND PLAT MEETS THE MINIMUM STANDARDS FOR SURVEYING IN NEW MEXICO.

Klad Zimmerle
NEW MEXICO REGISTRATION NO. 8334

STATE OF NEW MEXICO)
)SS
COUNTY OF OTERO)

RECORDED IN THE OFFICE OF THE COUNTY CLERK AND EX-OFFICIO RECORDER OF OTERO COUNTY, NEW MEXICO, AT 1:55 O'CLOCK, P.M., THIS 15 DAY OF August, 2006.

Robyn Silva COUNTY CLERK BY: Chris Zenaki

RECEPTION NO. 06-09309 BOOK: 64 PAGES: 96-97

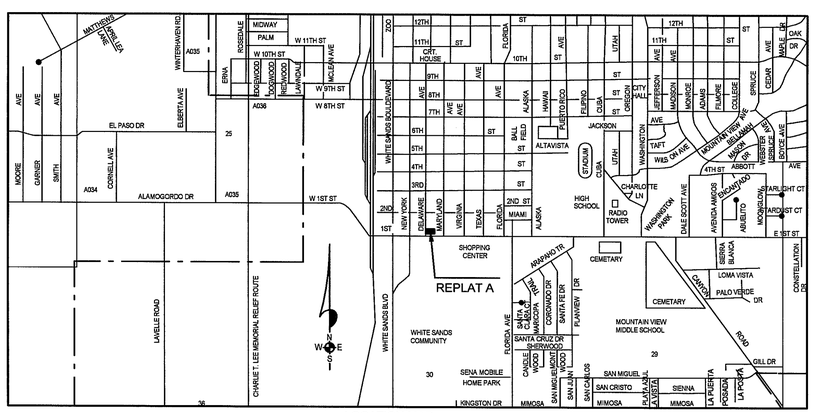

LOCATION MAP
NOT TO SCALE

ALAMOTERO LAND SURVEYS, P.C.
PROFESSIONAL LAND SURVEYORS
1101 NORTH FLORIDA AVENUE
ALAMOGORDO, NEW MEXICO
PHONE 505-437-7074 FAX 505-437-7075
COPYRIGHT © 2006 ALAMOTERO LAND SURVEYS, P.C.

06682

LTR/SUBS/CH-C5A

CHIHUAHUA REPLAT A,BLK G
BK 64 PG 96-97