REPLAT K
CIELO VISTA WEST
OTERO COUNTY, NEW MEXICO

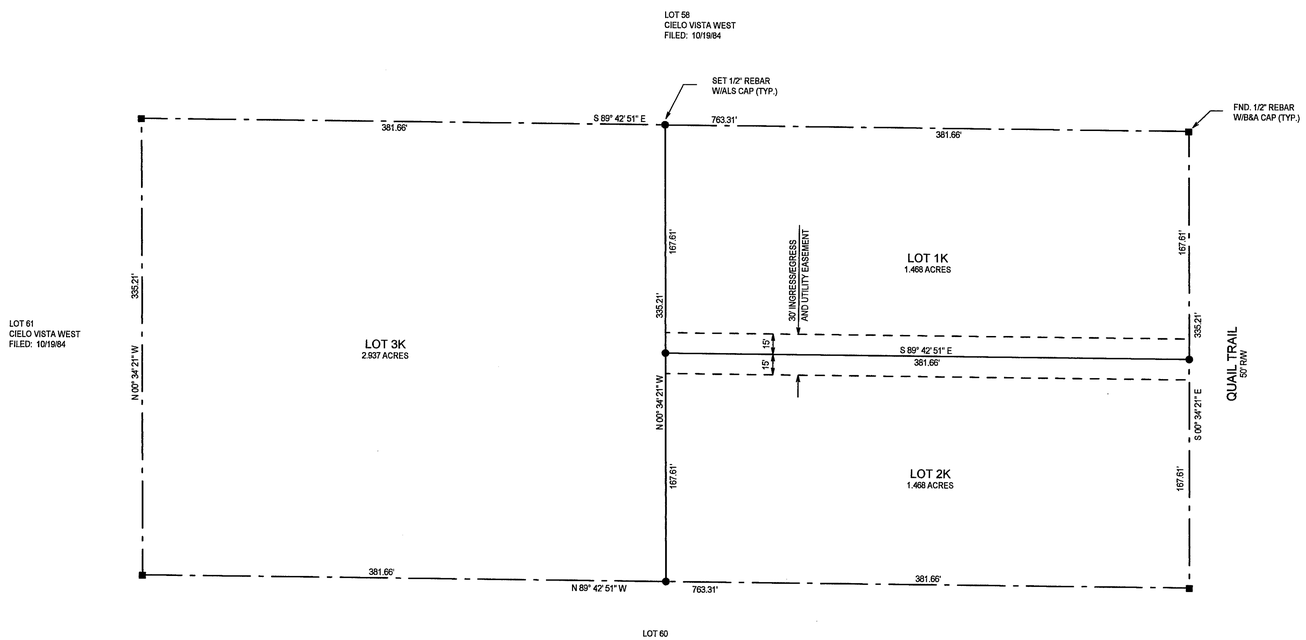

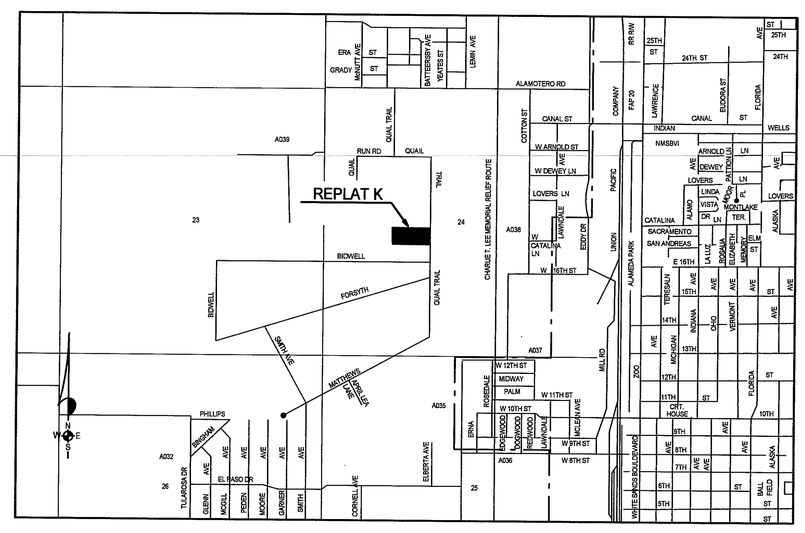

LOCATION MAP
NOT TO SCALE

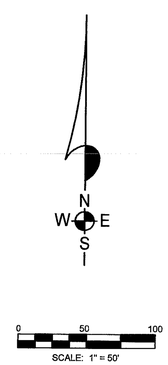

NOTE:
BOOK AND PAGE NUMBERS REFERRED TO ARE OF THE RECORDS OF OTERO COUNTY, NEW MEXICO, OBTAINED FROM THE FILES OF THE OTERO COUNTY ASSESSOR'S OFFICE.

DEDICATION

STATE OF NEW MEXICO)
)SS
COUNTY OF OTERO)

KNOW ALL MEN BY THESE PRESENTS THAT ANNA I. TERRAZAS IS THE OWNER AND PROPRIETOR OF LOT 59, CIELO VISTA WEST, OTERO COUNTY, NEW MEXICO.

SAID OWNER DOES HEREBY CAUSE SAID LOT TO BE RE-SUBDIVIDED, AS SHOWN HEREIN, ON THIS PLAT AND DO HEREBY CAUSE A REDEDICATION OF ALL STREETS, ALLEYS AND EASEMENTS WITHIN AND ADJACENT TO THE DESCRIBED SUBDIVISION IN ALL RESPECTS, AS SHOWN HEREON.

IN WITNESS WHEREOF THE OWNER HAS SET HER HAND AND SEAL ON THE 21st DAY OF June, 2006.

ANNA I. TERRAZAS

ACKNOWLEDGEMENT

STATE OF NEW MEXICO)
)SS
COUNTY OF OTERO)

THE FOREGOING INSTRUMENT WAS ACKNOWLEDGED BEFORE ME ON THIS 21st DAY OF June, 2006 BY ANNA I. TERRAZAS.

WITNESS MY HAND AND SEAL ON THIS DAY AND YEAR LAST WRITTEN ABOVE,

MY COMMISSION EXPIRES 7-12-2006 NOTARY PUBLIC

OFFICIAL SEAL
Gay L. Maupin
NOTARY PUBLIC
STATE OF NEW MEXICO
My Commission Expires: 7-12-2006

CLAIM OF EXEMPTION TO THE OTERO COUNTY SUBDIVISION ORDINANCE GRANTED ON THIS 26 DAY OF June, 2006.

Dale Pallé, OTERO COUNTY PLANNING COORDINATOR

ACCEPTANCE OF THE CITY OF ALAMOGORDO

THIS SUMMARY PLAT OF "REPLAT K, CIELO VISTA WEST", OTERO COUNTY, NEW MEXICO IS ON THIS 11 DAY OF August, 2006, SUBMITTED AND APPROVED.

, CITY MANAGER

ATTEST, Robert L. Carter, CITY CLERK

I, KLAD ZIMMERLE, A NEW MEXICO LICENSED PROFESSIONAL SURVEYOR CERTIFY THAT I CONDUCTED AND AM RESPONSIBLE FOR THIS SURVEY, THAT THIS SURVEY IS TRUE AND CORRECT TO THE BEST OF MY KNOWLEDGE AND BELIEF, AND THAT THIS SURVEY AND PLAT MEETS THE MINIMUM STANDARDS FOR SURVEYING IN NEW MEXICO.

Klad Zimmerle
NEW MEXICO REGISTRATION NO. 8334

STATE OF NEW MEXICO)
)SS
COUNTY OF OTERO)

RECORDED IN THE OFFICE OF THE COUNTY CLERK AND EX-OFFICIO RECORDER OF OTERO COUNTY, NEW MEXICO, AT 11:20 O'CLOCK A.M., THIS 11th DAY OF August, 2006.

Robyn Silva COUNTY CLERK BY: Sondra Henderson

RECEPTION NO. 09164 BOOK: 64 PAGES: 90-91

DATE OF SURVEY: 04/06

ALAMOTERO LAND SURVEYS, P.C.
PROFESSIONAL LAND SURVEYORS
1101 NORTH FLORIDA AVENUE
ALAMOGORDO, NEW MEXICO
PHONE 505-437-7074 FAX 505-437-7075

COPYRIGHT © 2006 ALAMOTERO LAND SURVEYS, P.C.

051068

L:TR/SUBS/CIELO VISTA WEST-K

EASI FILE COMP. IRVINE, CA

CIELO VISTA WEST REPLAT K
BK 64 PAGE 90-91

EFN 24