REPLAT A
HERMOSO EL SOL
ALAMOGORDO
OTERO COUNTY, NEW MEXICO

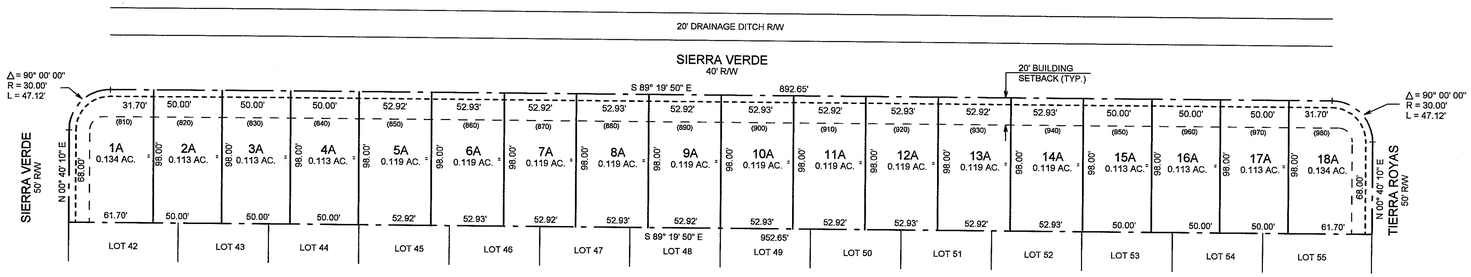

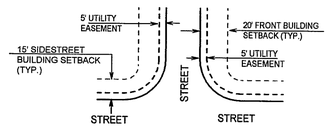

TYPICAL UTILITY EASEMENTS AND BUILDING SETBACKS
NO SCALE

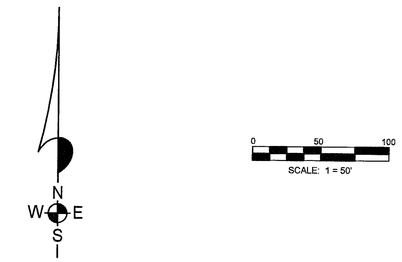

DEDICATION

STATE OF NEW MEXICO)
)SS
COUNTY OF OTERO)

KNOW ALL MEN BY THESE PRESENTS THAT TOOL BOX, LLC., A NEW MEXICO LLC., IS THE OWNER AND PROPRIETOR OF LOTS 33-41, HERMOSO EL SOL, ALAMOGORDO, OTERO COUNTY, NEW MEXICO.

SAID OWNER, IN ACCORDANCE WITH HIS FREE WILL AND DESIRE DOES HEREBY CAUSE THE ABOVE DESCRIBED LOTS TO BE RESUBDIVIDED AND RE-PLATTED, TO BE DESIGNATED AS "REPLAT A, HERMOSO EL SOL", ALAMOGORDO, OTERO COUNTY, NEW MEXICO, AS SHOWN ON THE FOREGOING PLAT, AND IN RECORDING THIS PLAT DO CAUSE ALL OF THE STREETS AND EASEMENTS WITHIN THE BOUNDS OF THE ABOVE DESCRIBED LOTS TO BE DEDICATED TO THE USES SHOWN.

TOOL BOX, LLC. _____ BY: DOUGLAS D. NELSON, PRESIDENT

CORPORATE ACKNOWLEDGEMENT

STATE OF NEW MEXICO)
)SS
COUNTY OF OTERO)

ON THIS 23rd DAY OF May, 2006, BEFORE ME PERSONALLY APPEARED DOUGLAS D. NELSON, PRESIDENT, TOOL BOX, LLC., A NEW MEXICO LLC., ON BEHALF OF SAID LLC., KNOWN TO ME TO BE THE PERSON WHO EXECUTED THE FOREGOING INSTRUMENT, AND HE ACKNOWLEDGED THAT HE EXECUTED SAID INSTRUMENT AS HIS FREE ACT AND DEED.

WITNESS MY HAND AND SEAL ON THIS DAY AND YEAR LAST WRITTEN ABOVE.

MY COMMISSION EXPIRES 7-12-2006 _____ NOTARY PUBLIC

APPROVAL OF THE ALAMOGORDO PLANNING AND ZONING COMMISSION

STATE OF NEW MEXICO)
SS)
COUNTY OF OTERO)

THIS PLAT OF "REPLAT A, HERMOSO EL SOL", ALAMOGORDO, OTERO COUNTY, NEW MEXICO WAS SUBMITTED AND APPROVED BY THE ALAMOGORDO PLANNING AND ZONING COMMISSION ON THE 1st DAY OF March 2006

_____, CHAIRMAN

ATTEST: Maurice Singer, RECORDING SECRETARY

ACCEPTANCE OF THE ALAMOGORDO CITY COMMISSION

THIS PLAT OF "REPLAT A, HERMOSO EL SOL", ALAMOGORDO, OTERO COUNTY, NEW MEXICO, WAS ON THE 28th DAY OF March, 2006, SUBMITTED TO THE CITY COMMISSION OF THE CITY OF ALAMOGORDO, NEW MEXICO AND WAS APPROVED BY A MAJORITY OF THE MEMBERS.

Donald E Pannell, MAYOR

ATTEST: Renee L. Conle, CITY CLERK

AFFIDAVIT

STATE OF NEW MEXICO)
)SS
COUNTY OF OTERO)

THIS SUBDIVISION LIES WITHIN THE PLATTING AND PLANNING JURISDICTION OF THE CITY OF ALAMOGORDO, NEW MEXICO.

Klad Zimmerle, SURVEYOR

SUBSCRIBED AND SWORN TO BEFORE ME THIS 23rd DAY OF May, 2006

MY COMMISSION EXPIRES: 7-12-2006 _____ NOTARY PUBLIC

OFFICIAL SEAL
Carol Maupin
NOTARY PUBLIC
STATE OF NEW MEXICO
My Commission Expires: 7-12-2006

SURVEYOR CERTIFICATE

STATE OF NEW MEXICO)
)SS
COUNTY OF OTERO)

I, KLAD ZIMMERLE, A NEW MEXICO LICENSED SURVEYOR, CERTIFY THAT I CONDUCTED AND AM RESPONSIBLE FOR THIS SURVEY, THAT THIS SURVEY IS TRUE AND CORRECT TO THE BEST OF MY KNOWLEDGE AND BELIEF, AND THAT THIS SURVEY AND PLAT MEETS THE MINIMUM STANDARDS FOR SURVEYING IN NEW MEXICO.

Klad Zimmerle
NEW MEXICO REGISTRATION NO. 8334

RECORDATION

STATE OF NEW MEXICO)
)SS
COUNTY OF OTERO)

RECORDED IN THE OFFICE OF THE COUNTY CLERK AND EX-OFFICIO RECORDER OF OTERO COUNTY, NEW MEXICO, AT 2:45 O'CLOCK, P M., THIS 16 DAY OF June, 2006.

Robyn Silva COUNTY CLERK BY: Caris Zenski

RECEPTION NO. 06-06732 BOOK: 64 PAGES: 63-64

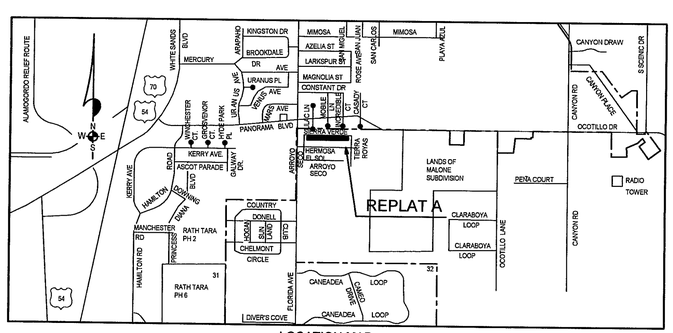

LOCATION MAP
NOT TO SCALE

ALAMOTERO LAND SURVEYS, P.C.
PROFESSIONAL LAND SURVEYORS
1101 NORTH FLORIDA AVENUE
ALAMOGORDO, NEW MEXICO
PHONE 505-437-7074 FAX 505-437-7075

COPYRIGHT © 2005 ALAMOTERO LAND SURVEYS, P.C.

051517

L7R/SUBS/HERMOSO - A

HERMOSO EL SOL REPLAT A
BK 64 PG 63-64