REPLAT J,
CIELO VISTA WEST
OTERO COUNTY, NEW MEXICO

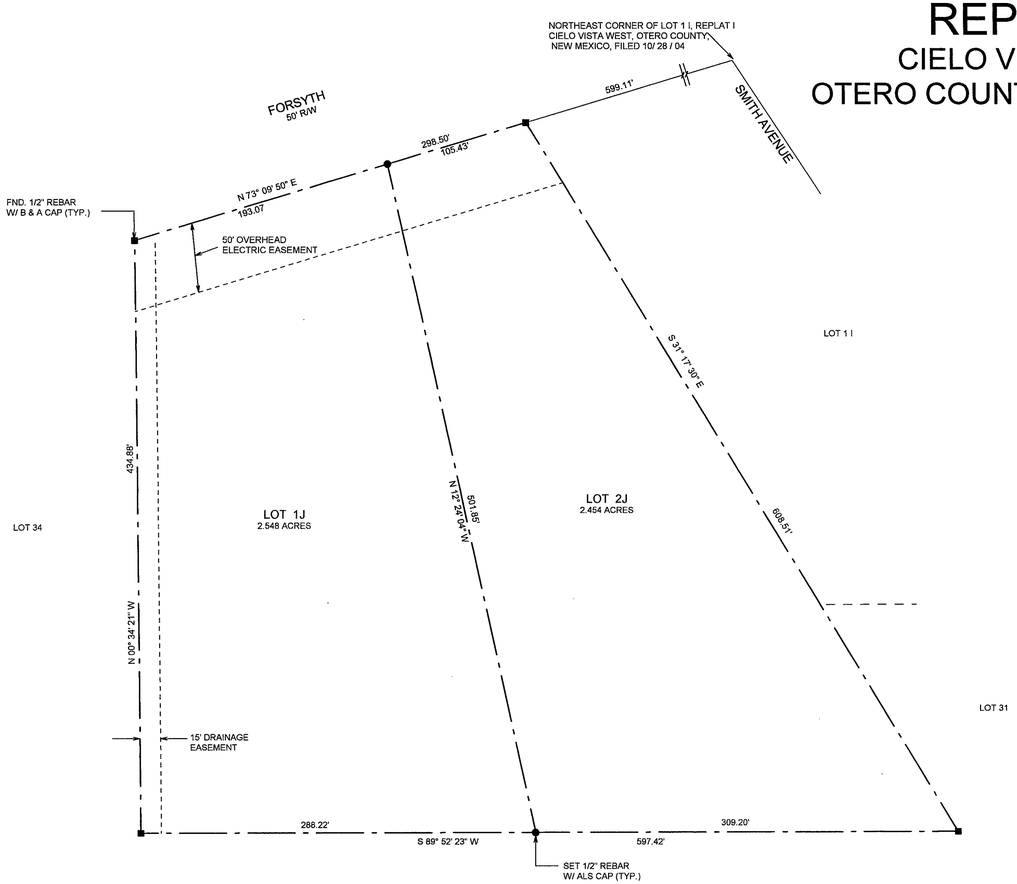

SUBDIVISION BOUNDARY

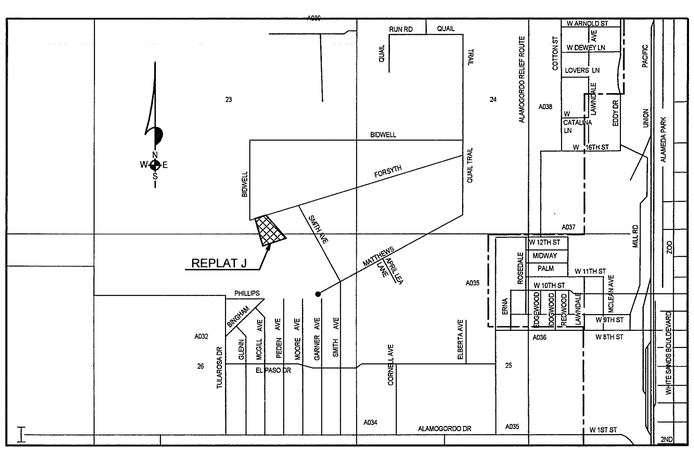

LOCATION MAP
NOT TO SCALE

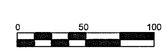

SCALE: 1" = 50'

DEDICATION

STATE OF NEW MEXICO)
)SS
COUNTY OF OTERO)

KNOW ALL MEN BY THESE PRESENTS THAT TANNY COYAZO AND CECILIA COYAZO ARE THE OWNERS AND PROPRIETORS OF LOT 33, CIELO VISTA WEST, OTERO COUNTY, NEW MEXICO.

SAID OWNERS DO HEREBY CAUSE SAID TRACT TO BE RESUBDIVIDED, AS SHOWN HEREIN, ON THIS PLAT AND DO HEREBY CAUSE A REDEDICATION OF ALL STREETS, ALLEYS AND EASEMENTS WITHIN AND ADJACENT TO THE DESCRIBED SUBDIVISION IN ALL RESPECTS, AS SHOWN HEREON.

TANNY COYAZO CECILIA COYAZO

ACKNOWLEDGEMENT

STATE OF NEW MEXICO)
)SS
COUNTY OF OTERO)

THE FOREGOING INSTRUMENT WAS ACKNOWLEDGED BEFORE ME THIS 4th DAY OF January 2006, BY TANNY COYAZO AND CECILIA COYAZO.

WITNESS MY HAND AND SEAL ON THIS DAY AND YEAR LAST WRITTEN ABOVE

OFFICIAL SEAL
Gay L. Maupin
NOTARY PUBLIC
STATE OF NEW MEXICO
My Commission Expires: 7-12-2006

MY COMMISSION EXPIRES 7-12-2006 NOTARY PUBLIC

CLAIM OF EXEMPTION TO THE OTERO COUNTY SUBDIVISION ORDINANCE GRANTED ON THIS 5 DAY OF January, 2006.

, OTERO COUNTY PLANNING COORDINATOR

ACCEPTANCE OF THE CITY OF ALAMOGORDO

THIS SUMMARY PLAT OF "REPLAT J, CIELO VISTA WEST," OTERO COUNTY, NEW MEXICO, IS ON THIS 27 DAY,

OF March ,2006, SUBMITTED AND APPROVED.

, CITY MANAGER

ATTEST, , CITY CLERK

I, KLAD ZIMMERLE, A NEW MEXICO REGISTERED PROFESSIONAL SURVEYOR CERTIFY THAT I CONDUCTED AND AM RESPONSIBLE FOR THIS SURVEY, THAT THIS SURVEY IS TRUE AND CORRECT TO THE BEST OF MY KNOWLEDGE AND BELIEF, AND THAT THIS SURVEY AND PLAT MEETS THE MINIMUM STANDARDS FOR SURVEYING IN NEW MEXICO.

NEW MEXICO REGISTRATION NO. 8334

STATE OF NEW MEXICO)
)SS
COUNTY OF OTERO)

RECORDED IN THE OFFICE OF THE COUNTY CLERK AND EX-OFFICIO RECORDER OF OTERO COUNTY, NEW MEXICO, AT 955 O'CLOCK A.M., THIS 30 DAY OF March ,2006.

Robyn Silva COUNTY CLERK

BY: Chris Denski DEPUTY

RECEPTION NO. 06-03538 BOOK 64 , PAGES 33-34

ALAMOTERO LAND SURVEYS, P.C.
PROFESSIONAL LAND SURVEYORS
1101 NORTH FLORIDA AVENUE
ALAMOGORDO, NEW MEXICO
PHONE 505-437-7074 FAX 505-437-7075

COPYRIGHT © 2006 ALAMOTERO LAND SURVEYS, P.C.

051379

K:\SUBS\CIELOVIST\WT-J

CIELO VISTA WEST REPLAT J
BK 64 PG 33-34