REPLAT A
GRADY SUBDIVISION
ALAMOGORDO
OTERO COUNTY, NEW MEXICO

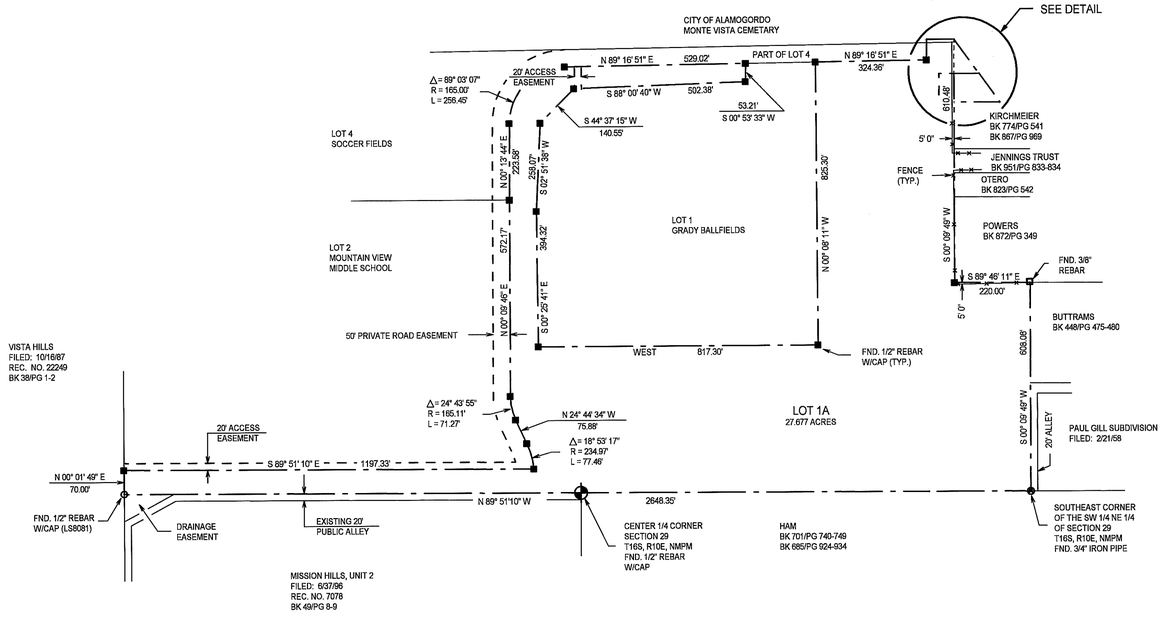

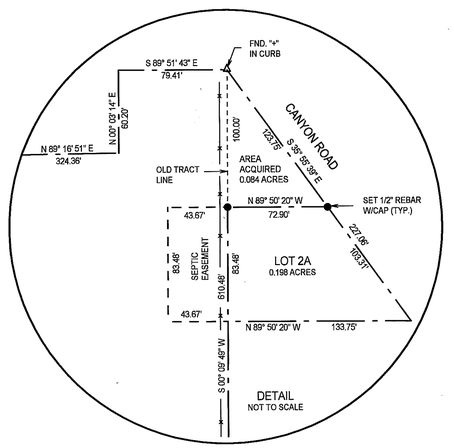

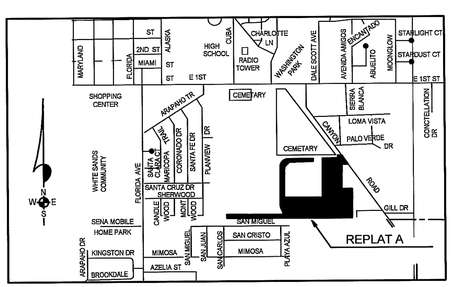

LOCATION MAP
NOT TO SCALE

0 200 400
SCALE: 1" = 200'

NOTE:
BOOK AND PAGE NUMBERS REFERRED TO ARE OF THE RECORDS OF OTERO COUNTY, NEW MEXICO, OBTAINED FROM THE FILES OF THE OTERO COUNTY ASSESSOR'S OFFICE.

DEDICATION

STATE OF NEW MEXICO)
)SS
COUNTY OF OTERO)

KNOWN ALL MEN BY THESE PRESENTS THAT ERVIN KIRCHMEIER, WILMA KIRCHMEIER, JIMMY KIRCHMEIER, CAROL MICHAELSON, AND THE CITY OF ALAMOGORDO, A NEW MEXICO MUNICIPAL CORPORATION, ARE THE OWNERS AND PROPRIETORS OF LOT 3, GRADY SUBDIVISION, ALAMOGORDO, OTERO COUNTY, NEW MEXICO, AND A TRACT OF LAND IN THE SW1/4 NE1/4 OF SECTION 29, T16S, R10E, NMPM, DESCRIBED BY METES AND BOUNDS AS FOLLOWS:

STARTING AT THE SOUTHEAST CORNER OF SAID SW1/4 NE1/4 AND GOING N00°09'49"E ALONG THE EAST LINE OF SAID SW1/4 NE1/4 A DISTANCE OF 608.08 FEET; THENCE N89°46'11"W A DISTANCE OF 220.00 FEET; THENCE N00°09'49"E A DISTANCE OF 527.00 FEET TO THE PLACE OF BEGINNING OF THE TRACT OF LAND HEREIN DESCRIBED; THENCE CONTINUING N00°09'49"E A DISTANCE OF 183.48 FEET; THENCE S35°55'39"E A DISTANCE OF 227.05 FEET; THENCE N89°50'20"W A DISTANCE OF 133.75 FEET TO THE SAID PLACE OF BEGINNING, AND CONTAINING 0.282 ACRES, MORE OR LESS.

SAID OWNERS DO HEREBY CAUSE SAID LOT AND TRACT TO BE RESUBDIVIDED, AS SHOWN HEREIN ON THIS PLAT AND DO HEREBY CAUSE A REDEDICATION OF ALL STREETS, ALLEYS AND EASEMENTS WITHIN AND ADJACENT TO THE DESCRIBED SUBDIVISION IN ALL RESPECTS, AS SHOWN HEREON.

IN WITNESS WHEREOF THE OWNERS HAVE SET THEIR HANDS AND SEAL ON THE 26th DAY OF August, 2004.

Ervin Kirchmeier
ERVIN KIRCHMEIER

Wilma Kirchmeier
WILMA KIRCHMEIER

Jimmy Kirchmeier
JIMMY KIRCHMEIER

Carol Michaelson
CAROL MICHAELSON

ACKNOWLEDGEMENT

STATE OF NEW MEXICO)
)SS
COUNTY OF OTERO)

THE FOREGOING INSTRUMENT WAS ACKNOWLEDGED BEFORE ME ON THIS 20 DAY OF August 2004, BY ERVIN KIRCHMEIER, WILMA KIRCHMEIER, JIMMY KIRCHMEIER, AND CAROL MICHAELSON.

WITNESS BY HAND AND SEAL ON THIS DAY AND YEAR LAST WRITTEN ABOVE.

NOTARY PUBLIC Denise Mooney MY COMMISSION EXPIRES 8-8-06

DENISE MOONEY NOTARY PUBLIC STATE OF TEXAS EXPIRES 08-08-2006

CITY OF ALAMOGORDO, OTERO COUNTY, NEW MEXICO BY: Donald E. Carroll
DONALD E. CARROLL, MAYOR

ATTEST: Ann Rah Bryl CITY CLERK

CORPORATE ACKNOWLEDGEMENT

STATE OF NEW MEXICO)
)SS
COUNTY OF OTERO)

ON THE 28th DAY OF Sept, 2004, BEFORE ME PERSONALLY APPEARED THE MAYOR AND THE CITY CLERK OF THE CITY OF ALAMOGORDO, OTERO COUNTY, NEW MEXICO, A NEW MEXICO CORPORATION, ON BEHALF OF SAID CORPORATION, KNOWN TO ME TO BE THE PERSONS WHO EXECUTED THE FOREGOING INSTRUMENT, AND ACKNOWLEDGED THAT THEY EXECUTED THE SAME AS THEIR FREE ACT AND DEED.

NOTARY PUBLIC Cameron C. Stern MY COMMISSION EXPIRES 3-24-07

ACCEPTANCE OF THE CITY OF ALAMOGORDO

THIS SUMMARY PLAT OF "REPLAT A, GRADY SUBDIVISION", ALAMOGORDO, OTERO COUNTY, NEW MEXICO IS ON THIS 14 DAY OF March, 2005 SUBMITTED AND APPROVED.

_____, CITY MANAGER

ATTEST: Ann Rah Bryl, CITY CLERK

I, KLAD ZIMMERLE, A NEW MEXICO LICENSED PROFESSIONAL SURVEYOR CERTIFY THAT I CONDUCTED AND AM RESPONSIBLE FOR HIS SURVEY, THAT THIS SURVEY IS TRUE AND CORRECT TO THE BEST OF MY KNOWLEDGE AND BELIEF, AND THAT THIS SURVEY AND PLAT MEETS THE MINIMUM STANDARDS FOR SURVEYING IN NEW MEXICO.

Klad Zimmerle
NEW MEXICO REGISTRATION NO. 8334

STATE OF NEW MEXICO)
)SS
COUNTY OF OTERO)

RECORDED IN THE OFFICE OF THE COUNTY CLERK AND EX-OFFICIO RECORDER OF OTHER COUNTY, NEW MEXICO, AT 11:15 O'CLOCK, A.M., THIS 16 DAY OF March, 2005

Robyn Silva, COUNTY CLERK BY: Lynn Estrada

RECEPTION NO._____ BOOK 62 PAGES 40-41

ALAMOTERO LAND SURVEYS, P.C.
PROFESSIONAL LAND SURVEYORS
1101 NORTH FLORIDA AVENUE
ALAMOGORDO, NEW MEXICO
PHONE 505-437-7074 FAX 505-437-7075

COPYRIGHT © 2004 ALAMOTERO LAND SURVEYS, P.C.

04573

EAGLE FILE CORP., IRVINE, CA
GRADY SUB REPLAT A
BK 62 PG 40 – 41

LTR\SUBDIV\GRADY-A

SEC. 29, T16S, R10E, NMPM