TRISH SUBDIVISION
OTERO COUNTY, NEW MEXICO

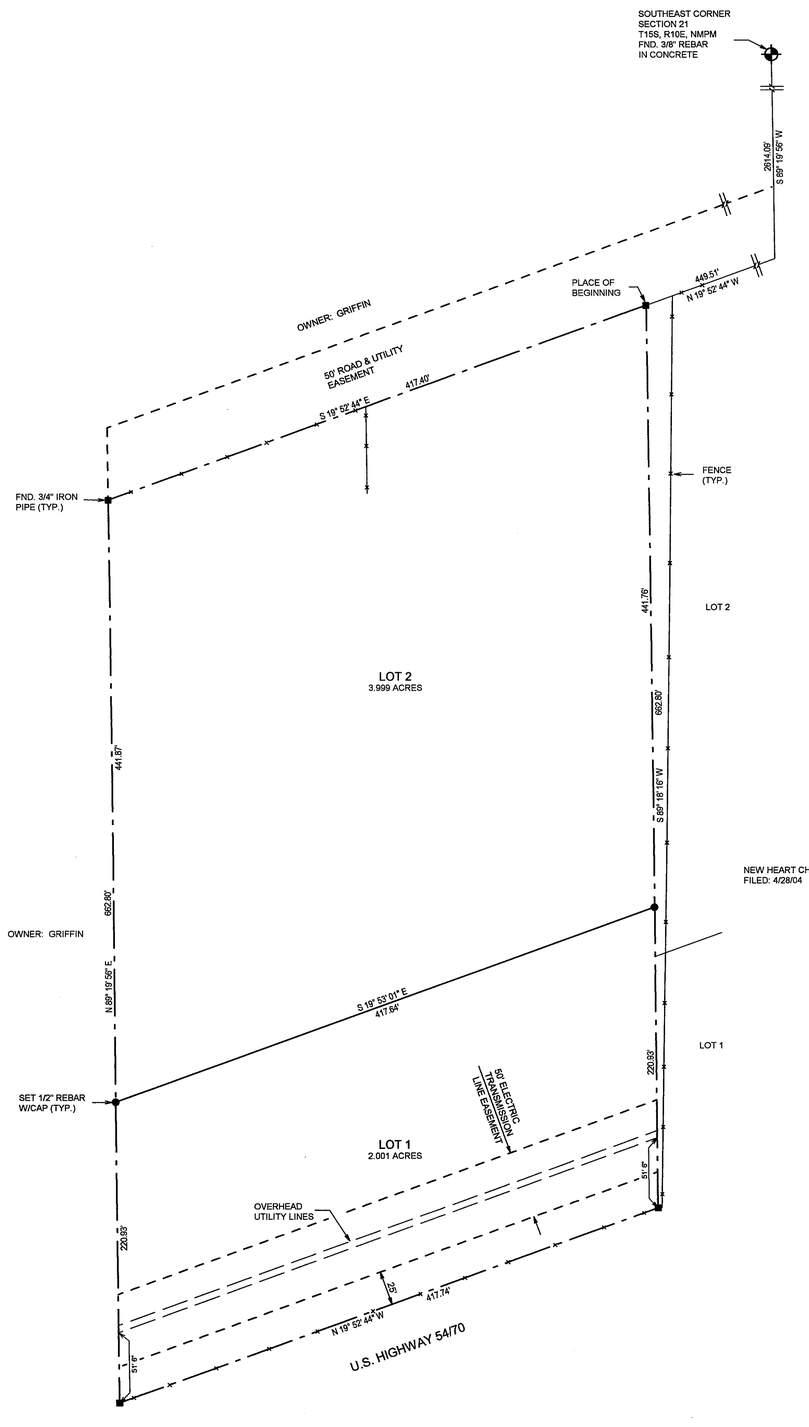

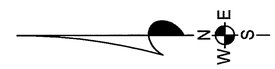

0 50 100
SCALE: 1" = 50'

NOTE:
BOOK AND PAGE NUMBERS REFERRED TO
ARE OF THE RECORDS OF OTERO COUNTY,
NEW MEXICO, OBTAINED FROM THE FILES
OF THE OTERO COUNTY ASSESSOR'S OFFICE.

NEW HEART CHURCH SUBDIVISION
FILED: 4/28/04

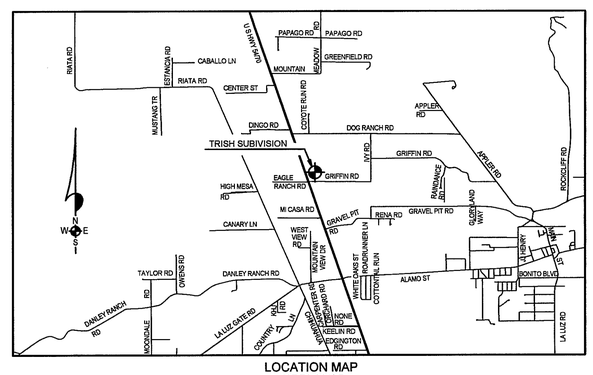

LOCATION MAP
NOT TO SCALE

DEDICATION

STATE OF NEW MEXICO)
)SS
COUNTY OF OTERO)

KNOW ALL MEN BY THESE PRESENTS THAT CLARENCE A. GRIFFIN, JR. AND PATRICIA L. GRIFFIN ARE THE OWNERS AND PROPRIETORS OF A TRACT OF LAND IN THE S1/2 OF SECTION 21 T15S, R10E, NMPM, OTERO COUNTY, NEW MEXICO, DESCRIBED BY METES AND BOUNDS AS FOLLOWS:

STARTING AT THE SOUTHEAST CORNER OF SAID SECTION 21 AND GOING S89°19'56"W ALONG THE SOUTH LINE OF SAID SECTION 21 A DISTANCE OF 2614.09 FEET; THENCE N19°52'44"W A DISTANCE OF 449.51 FEET TO THE PLACE OF BEGINNING OF THE TRACT OF LAND HEREIN DESCRIBED; THENCE S89°19'56"W A DISTANCE OF 662.80 FEET TO THE EAST RIGHT-OF-WAY LINE OF U.S. HIGHWAY 54/70; THENCE N19°52'44"W ALONG SAID RIGHT-OF-WAY LINE A DISTANCE OF 417.74 FEET; THENCE N89°19'56"E A DISTANCE OF 662.80 FEET; THENCE S19°52'44"E A DISTANCE OF 417.40 FEET TO THE SAID PLACE OF BEGINNING, AND CONTAINING 5.999 ACRES, MORE OR LESS.

SAID OWNERS DO HEREBY CAUSE SAID TRACT TO BE SUBDIVIDED, AS SHOWN HEREIN, ON THIS PLAT AND DO HEREBY CAUSE A REDEDICATION OF ALL STREETS, ALLEYS AND EASEMENTS WITHIN AND ADJACENT TO THE DESCRIBED SUBDIVISION IN ALL RESPECTS, AS SHOWN HEREON.

IN WITNESS WHEREOF THE OWNERS HAVE SET THEIR HANDS AND SEAL ON THE 11th DAY OF January, 2005.

Clarence A. Griffin Jr. — CLARENCE A. GRIFFIN, JR.
Patricia L. Griffin — PATRICIA L. GRIFFIN

ACKNOWLEDGEMENT

STATE OF NEW MEXICO)
)SS
COUNTY OF OTERO)

THE FOREGOING INSTRUMENT WAS ACKNOWLEDGED BEFORE ME ON THIS 11th DAY OF January, 2005, BY CLARENCE A. GRIFFIN, JR. AND PATRICIA L. GRIFFIN.

WITNESS MY HAND AND SEAL ON THIS DAY AND YEAR LAST WRITTEN ABOVE.

MY COMMISSION EXPIRES 7-12-2006 _____, NOTARY PUBLIC.

OFFICIAL SEAL
Gay L. Maupin
NOTARY PUBLIC
STATE OF NEW MEXICO
My Commission Expires 7-12-2006

ACCEPTANCE OF THE CITY OF ALAMOGORDO

THIS SUMMARY PLAT OF "TRISH SUBDIVISION", OTERO COUNTY, NEW MEXICO IS ON THIS 14 DAY OF March, 2005, SUBMITTED AND APPROVED.

_____, CITY MANAGER

ATTEST _____, CITY CLERK

I, KLAD ZIMMERLE, A NEW MEXICO REGISTERED PROFESSIONAL SURVEYOR CERTIFY THAT I CONDUCTED AND AM RESPONSIBLE FOR THIS SURVEY, THAT THIS SURVEY IS TRUE AND CORRECT TO THE BEST OF MY KNOWLEDGE AND BELIEF, AND THAT THIS SURVEY AND PLAT MEETS THE MINIMUM STANDARDS FOR SURVEYING IN NEW MEXICO.

Klad Zimmerle
NEW MEXICO REGISTRATION NO. 8334

STATE OF NEW MEXICO)
)SS
COUNTY OF OTERO)

RECORDED IN THE OFFICE OF THE COUNTY CLERK AND EX-OFFICIO RECORDER OF OTERO COUNTY, NEW MEXICO, AT 11:15 O'CLOCK, A M., THIS 16 DAY OF March, 2005.

Rolyn Silva — COUNTY CLERK
BY Lynn Estrada

RECEPTION NO. 2778 BOOK: 62 PAGES: 38-39

ALAMOTERO LAND SURVEYS, P.C.
PROFESSIONAL LAND SURVEYORS
1101 NORTH FLORIDA AVENUE
ALAMOGORDO, NEW MEXICO
PHONE 505-437-7074 FAX 505-437-7075

COPYRIGHT © 2005 ALAMOTERO LAND SURVEYS, P.C.

041486

DATE OF SURVEY: 01/05

TRISH SUB
BK 62 PG 38 – 39

SEC. 21, T15S, R10E, NMPM

LTR/SUBDIV/TRISH SUB