REPLAT B
SHEFFIELD HEIGHTS
ALAMOGORDO
OTERO COUNTY, NEW MEXICO

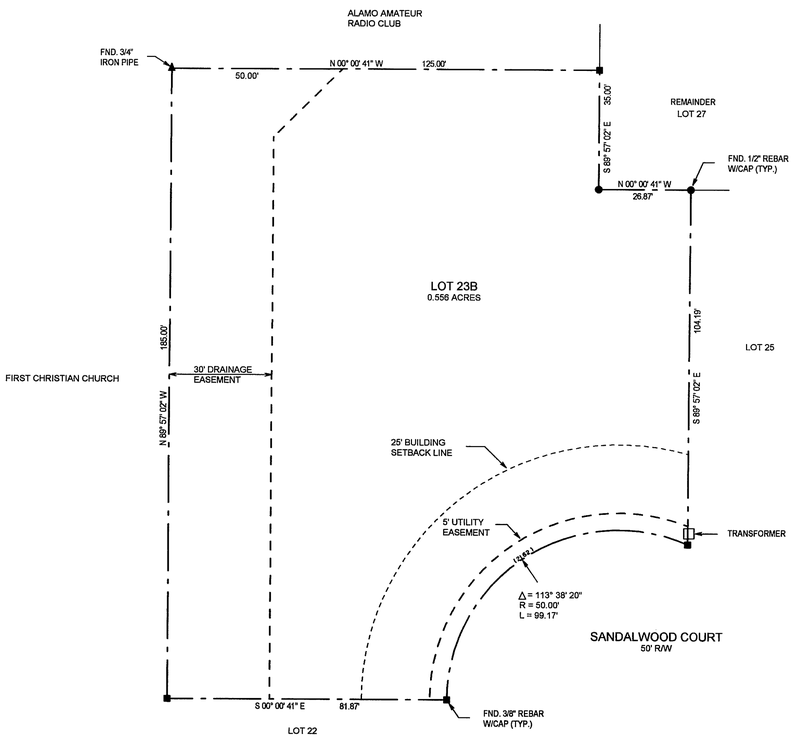

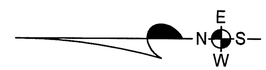

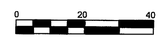

SCALE: 1" = 20'

NOTE:
BOOK AND PAGE NUMBERS REFERRED TO ARE OF THE RECORDS OF OTERO COUNTY, NEW MEXICO, OBTAINED FROM THE FILES OF THE OTERO COUNTY ASSESSOR'S OFFICE.

DEDICATION

STATE OF NEW MEXICO)
)SS
COUNTY OF OTERO)

KNOWN ALL MEN BY THESE PRESENTS THAT RICHARD L. ENGELHARDT AND MARGUERITE A. ENGELHARDT ARE THE OWNERS AND PROPRIETORS OF LOTS 23, 24, AND THE NORTH 125.00 FEET OF LOT 27, SHEFFIELD HEIGHTS, ALAMOGORDO, OTERO COUNTY, NEW MEXICO.

SAID OWNERS DO HEREBY CAUSE SAID LOTS TO BE RESUBDIVIDED, AS SHOWN HEREIN ON THIS PLAT AND DO HEREBY CAUSE A REDEDICATION OF ALL STREETS, ALLEYS AND EASEMENTS WITHIN AND ADJACENT TO THE DESCRIBED SUBDIVISION IN ALL RESPECTS, AS SHOWN HEREON.

IN WITNESS WHEREOF THE OWNERS HAVE SET THEIR HANDS AND SEAL ON THE 23rd DAY OF August, 2004.

RICHARD L. ENGELHARDT MARGUERITE A. ENGELHARDT

ACKNOWLEDGEMENT

STATE OF NEW MEXICO)
)SS
COUNTY OF OTERO)

THE FOREGOING INSTRUMENT WAS ACKNOWLEDGED BEFORE ME ON THIS 25th DAY OF August, 2004, BY RICHARD L. ENGELHARDT AND MARGUERITE A. ENGELHARDT.

WITNESS BY HAND AND SEAL ON THIS DAY AND YEAR LAST WRITTEN ABOVE.

OFFICIAL SEAL
Gay L. Maupin
NOTARY PUBLIC
NOTARY PUBLIC STATE OF NEW MEXICO
My Commission Expires: 7-12-2006

MY COMMISSION EXPIRES 7-12-2006

ACCEPTANCE OF THE CITY OF ALAMOGORDO

THIS SUMMARY PLAT OF "REPLAT B, SHEFFIELD HEIGHTS", ALAMOGORDO, OTERO COUNTY, NEW MEXICO IS ON THIS 12 DAY OF October, 2004, SUBMITTED AND APPROVED.

CITY MANAGER

ATTEST: CITY CLERK

I, KLAD ZIMMERLE, A NEW MEXICO LICENSED PROFESSIONAL SURVEYOR CERTIFY THAT I CONDUCTED AND AM RESPONSIBLE FOR HIS SURVEY, THAT THIS SURVEY IS TRUE AND CORRECT TO THE BEST OF MY KNOWLEDGE AND BELIEF, AND THAT THIS SURVEY AND PLAT MEETS THE MINIMUM STANDARDS FOR SURVEYING IN NEW MEXICO.

NEW MEXICO REGISTRATION NO. 8334

STATE OF NEW MEXICO)
)SS
COUNTY OF OTERO)

RECORDED IN THE OFFICE OF THE COUNTY CLERK AND EX-OFFICIO RECORDER OF OTHER COUNTY, NEW MEXICO, AT 9:10 O'CLOCK A M., THIS 21 DAY OF October, 2004.

Mary D Quintana COUNTY CLERK BY: Carla Zenski

RECEPTION NO. 04-12644 BOOK 61 PAGES 81-82

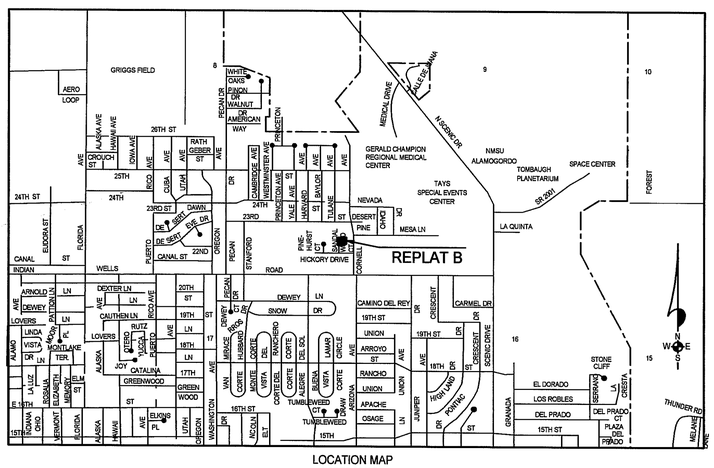

LOCATION MAP
NOT TO SCALE

ALAMOTERO LAND SURVEYS, P.C.
PROFESSIONAL LAND SURVEYORS
1101 NORTH FLORIDA AVENUE
ALAMOGORDO, NEW MEXICO
PHONE 505-437-7074 FAX 505-437-7075

COPYRIGHT © 2004 ALAMOTERO LAND SURVEYS, P.C.

04983

L:\TRS\BDV\SHEFFIELD HEIGHTS-B

SHEFFIELD HEIGHTS REPLAT B
BK 61 PG 81-82