# REPLAT A
## ROSA DEL SOL
## TULAROSA
## OTERO COUNTY, NEW MEXICO

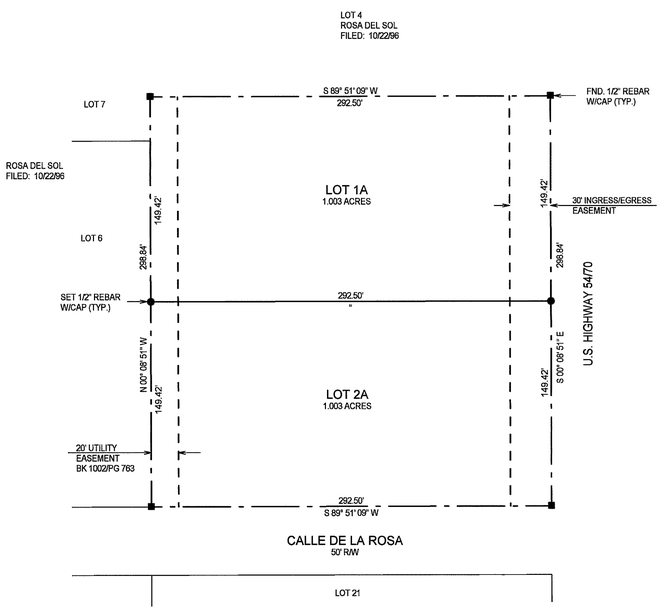


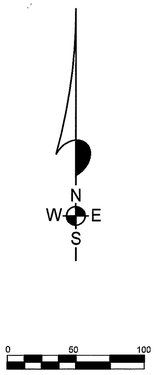


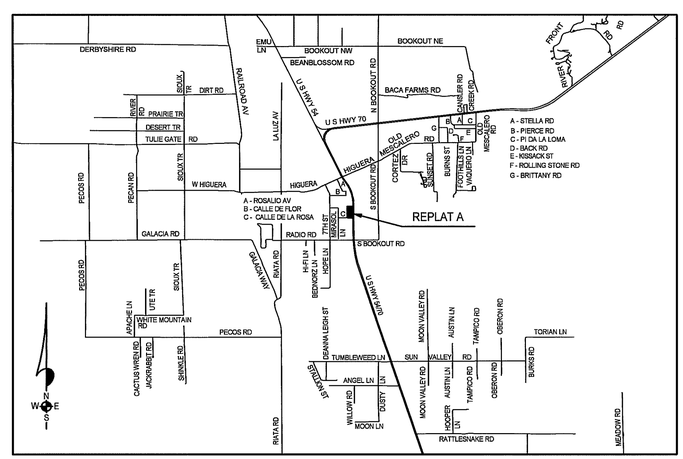


LOCATION MAP
NOT TO SCALE

DEDICATION

STATE OF NEW MEXICO)
)SS
COUNTY OF OTERO )

KNOW ALL MEN BY THESE PRESENTS THAT KIYOSHI ISHIKAWA, EMIKO ISHIKAWA, GARY L. STALLINGS, CYNTHIA STALLINGS, ARE THE OWNERS AND PROPRIETORS OF LOT 5, ROSA DEL SOL, TULAROSA, OTERO COUNTY, NEW MEXICO.

SAID OWNERS DO HEREBY CAUSE SAID LOTS TO BE RESUBDIVIDED AND REPLATTED AS SHOWN ON THE FOREGOING PLAT, THE SUBDIVISION OF LANDS AS SHOWN UPON THIS PLAT SHALL BE DESIGNATED AS 'REPLAT A, ROSA DEL SOL', TULAROSA, OTERO COUNTY, NEW MEXICO, AND IN RECORDING THIS PLAT, SAID OWNERS AND PROPRIETORS DO CAUSE ALL OF THE STREETS AND EASEMENTS WITHIN THE BOUNDS OF THE ABOVE DESCRIBED TRACT OF LAND TO BE DEDICATED TO THE USE AND BENEFIT OF THE PUBLIC. THIS PLAT IS MADE WITH FREE CONSENT AND IN ACCORDANCE WITH THE DESIRE OF THE UNDERSIGNED OWNERS AND PROPRIETORS OF SAID TRACT OF LAND.

IN WITNESS WHEREOF SAID OWNERS HAVE SET THEIR HANDS AND SEAL ON THIS 21st DAY OF July, 2004.

GARY L. STALLINGS CYNTHIA STALLINGS

KIYOSHI ISHIKAWA BY: ATTORNEY-IN-FACT EMIKO ISHIKAWA BY: ATTORNEY-IN-FACT

ACKNOWLEDGEMENT

THE FOREGOING INSTRUMENT WAS ACKNOWLEDGED BEFORE ME ON THIS 21st DAY OF July, 2004, BY GARY L. STALLINGS, CYNTHIA STALLINGS, AND BY GARY L. STALLINGS, ATTORNEY-IN-FACT FOR KIYOSHI ISHIKAWA AND EMIKO ISHIKAWA.

WITNESS MY HAND AND SEAL ON THIS DAY AND YEAR LAST WRITTEN ABOVE.

, NOTARY PUBLIC MY COMMISSION EXPIRES 7-12-2006

OFFICIAL SEAL
Gay L. Maupin
NOTARY PUBLIC
STATE OF NEW MEXICO
My Commission Expires: 7-12-2006

APPROVAL OF THE TULAROSA PLANNING AND ZONING COMMISSION

STATE OF NEW MEXICO)
)SS
COUNTY OF OTERO )

THIS PLAT OF "REPLAT A, ROSA DEL SOL", TULAROSA, OTERO COUNTY, NEW MEXICO, WAS ON

THIS _____ DAY OF _____, 2004, SUBMITTED AND APPROVED BY THE TULAROSA PLANNING AND ZONING COMMISSION.

N/a CHAIRMAN

ATTEST: _____, RECORDING SECRETARY

APPROVAL OF THE TULAROSA BOARD OF TRUSTEE'S

THIS PLAT OF "REPLAT A, ROSA DEL SOL", TULAROSA, OTERO COUNTY,

NEW MEXICO IS ON THIS 20 DAY OF July, 2004, SUBMITTED TO THE BOARD OF TRUSTEE'S OF THE VILLAGE OF TULAROSA, NEW MEXICO, AND WAS APPROVED BY A MAJORITY OF THE MEMBERS.

, MAYOR

ATTEST, Dianna R Brumeler, CITY CLERK

AFFIDAVIT

STATE OF NEW MEXICO)
)SS
COUNTY OF OTERO )

THIS SUBDIVISION DOES LIE WITHIN THE PLANNING OR PLATTING JURISDICTION OF THE VILLAGE OF TULAROSA, NEW MEXICO.

, SURVEYOR

SUBSCRIBED AND SWORN TO BEFORE ME THIS 21st DAY OF July, 2004.

MY COMMISSION EXPIRES 7-12-2006 , NOTARY PUBLIC

OFFICIAL SEAL
Gay L. Maupin
NOTARY PUBLIC
STATE OF NEW MEXICO
My Commission Expires: 7-12-2006

SURVEYOR CERTIFICATE

I, KLAD ZIMMERLE, A NEW MEXICO LICENSED PROFESSIONAL SURVEYOR, CERTIFY THAT I CONDUCTED AND AM RESPONSIBLE FOR THIS SURVEY, THAT THIS SURVEY IS TRUE AND CORRECT TO THE BEST OF MY KNOWLEDGE AND BELIEF, AND THAT THIS SURVEY AND PLAT MEETS THE MINIMUM STANDARDS FOR SURVEYING IN NEW MEXICO.

NEW MEXICO REGISTRATION NO. 8334

STATE OF NEW MEXICO)
)SS
COUNTY OF OTERO )

RECORDED IN THE OFFICE OF THE COUNTY CLERK AND EX-OFFICIO RECORDER OF OTERO COUNTY,

NEW MEXICO, AT 11:45 O'CLOCK A M., THIS 22nd DAY OF July, 2004.

COUNTY CLERK

BY:

RECEPTION NO. 04-08604 BOOK: 61 PAGES: 39-40


ALAMOTERO LAND SURVEYS, P.C.
PROFESSIONAL LAND SURVEYORS
1101 NORTH FLORIDA AVENUE
ALAMOGORDO, NEW MEXICO
PHONE 505-437-7074 FAX 505-437-7075

COPYRIGHT © 2004 ALAMOTERO LAND SURVEYS, P.C.

04733

DATE OF SURVEY: 06/04

LTR\SUBDIV\ROSA DEL SOL-A

EAS: FILE COPY IRVINE Co

ROSA DEL SOL REPLAT A
BK 61 PG 39-40