REPLAT A, BLOCK 1
HACIENDA ESTATES
OTERO COUNTY, NEW MEXICO

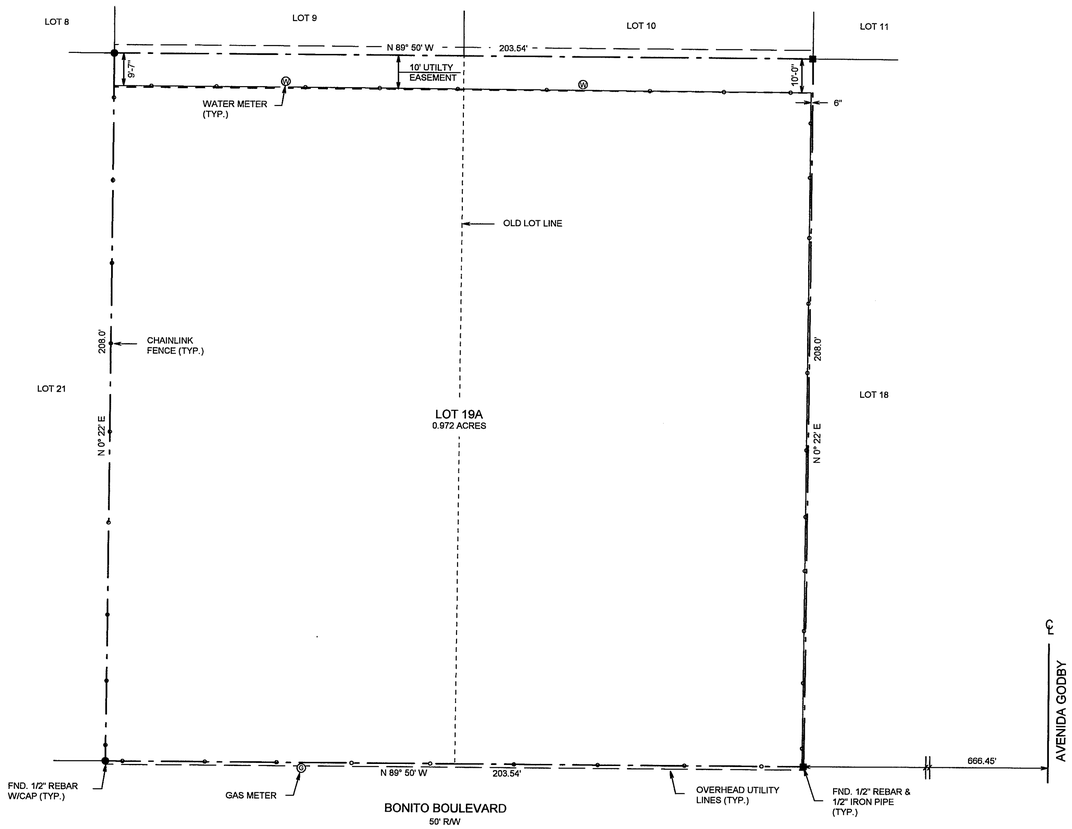

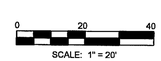

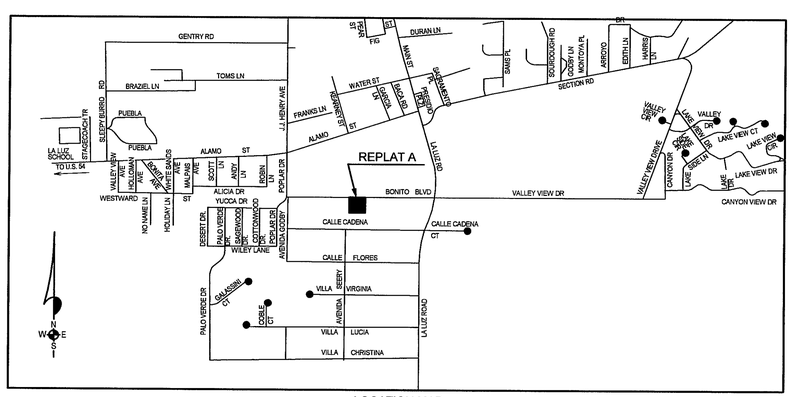

LOCATION MAP
NOT TO SCALE

DATE OF SURVEY: 04/04

DEDICATION

STATE OF NEW MEXICO)
)SS
COUNTY OF OTERO)

KNOW ALL MEN BY THESE PRESENTS THAT ROBERT R. GRUMMERT AND LYNETTE B. GRUMMERT ARE THE OWNERS AND PROPRIETORS OF LOTS 19 AND 20, BLOCK 1, HACIENDA ESTATES, OTERO COUNTY, NEW MEXICO.

SAID OWNERS DO HEREBY CAUSE SAID LOTS TO BE VACATED AND REPLATTED AS SHOWN HEREIN ON THIS PLAT. .

IN WITNESS WHEREOF THE OWNERS HAVE SET THEIR HANDS AND SEAL .

Robert R. Grummert — Lynette B. Grummert
ROBERT R. GRUMMERT — LYNETTE B. GRUMMERT

ACKNOWLEDGEMENT

STATE OF NEW MEXICO)
)SS
COUNTY OF OTERO)

THE FOREGOING INSTRUMENT WAS ACKNOWLEDGED BEFORE ME ON THIS 27th DAY OF April, 2004 BY ROBERT R. GRUMMERT AND LYNETTE B. GRUMMERT.

WITNESS MY HAND AND SEAL ON THIS DAY AND YEAR LAST WRITTEN ABOVE.

MY COMMISSION EXPIRES 7-12-2006 — NOTARY PUBLIC

7-12-2006

CLAIM OF EXEMPTION TO THE OTERO COUNTY SUBDIVISION ORDINANCE GRANTED ON THIS 22 DAY OF April, 2004.

Dale Palladi, OTERO COUNTY PLANNING COORDINATOR

ACCEPTANCE OF THE CITY OF ALAMOGORDO

THIS SUMMARY PLAT OF "REPLAT A, BLOCK 1, HACIENDA ESTATES", OTERO COUNTY, NEW MEXICO IS ON THIS 25 DAY OF May, 2004, SUBMITTED AND APPROVED.

, CITY MANAGER

ATTEST, , CITY CLERK

CERTIFICATE

I, KLAD ZIMMERLE, A NEW MEXICO LICENSED PROFESSIONAL SURVEYOR, CERTIFY THAT I CONDUCTED AND AM RESPONSIBLE FOR THIS SURVEY, THAT THIS SURVEY IS TRUE AND CORRECT TO THE BEST OF MY KNOWLEDGE AND BELIEF, AND THAT THIS SURVEY AND PLAT MEETS THE MINIMUM STANDARDS FOR SURVEYING IN NEW MEXICO.

NEW MEXICO REGISTRATION NO. 8334

STATE OF NEW MEXICO)
)SS
COUNTY OF OTERO)

RECORDED IN THE OFFICE OF THE COUNTY CLERK AND EX-OFFICIO RECORDER OF OTERO COUNTY, NEW MEXICO, AT 5:00 O'CLOCK, P.M., THIS 1st DAY OF June, 2004.

Mary A. Quintana COUNTY CLERK BY, Robyn Silva

RECEPTION NO. 6371 BOOK: 61 PAGES: 20-21

ALAMOTERO LAND SURVEYS, P.C.
PROFESSIONAL LAND SURVEYORS
1101 NORTH FLORIDA AVENUE
ALAMOGORDO, NEW MEXICO
PHONE 505-437-7074 FAX 505-437-7075
COPYRIGHT © 2004 ALAMOTERO LAND SURVEYS, P.C.

04413

HACIENDA ESTATES REPLAT A, BLK 1
BK 61 PGS 20 – 21