REPLAT B, BLOCK N

CHIHUAHUA ADDITION
ALAMOGORDO
OTERO COUNTY, NEW MEXICO

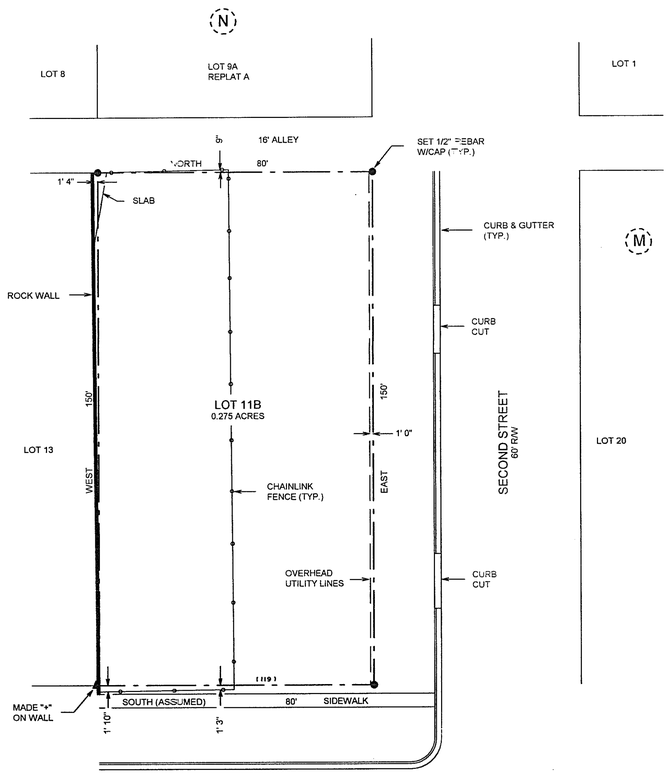

FLORIDA AVENUE
80' R/W

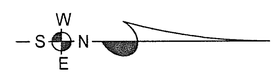

SCALE: 1" = 20'

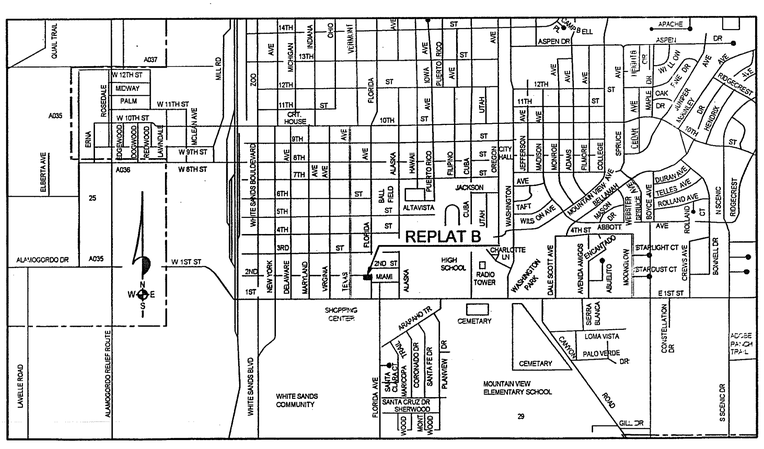

LOCATION MAP
*NOT TO SCALE

DEDICATION

STATE OF NEW MEXICO)
)SS
COUNTY OF OTERO)

KNOW ALL MEN BY THESE PRESENTS THAT WARNER COLEMAN, SR. IS THE OWNER AND PROPRIETOR OF LOTS 11 AND 12, BLOCK N, CHIHUAHUA ADDITION, ALAMOGORDO, OTERO COUNTY, NEW MEXICO. SAID OWNER DOES HEREBY CAUSE SAID LOTS TO BE VACATED AND TO BE RESUBDIVIDED, AS SHOWN HEREIN, ON THIS PLAT AND DO HEREBY CAUSE A REDEDICATION OF ALL STREETS, ALLEYS AND EASEMENTS WITHIN AND ADJACENT TO THE DESCRIBED SUBDIVISION IN ALL RESPECTS, AS SHOWN HEREON.

IN WITNESS WHEREOF THE OWNER HAS SET HIS HAND AND SEAL ON THE 16th DAY OF February, 2004.

Warner Coleman SR
WARNER COLEMAN, SR.

ACKNOWLEDGEMENT

STATE OF NEW MEXICO)
)SS
COUNTY OF OTERO)

THE FOREGOING INSTRUMENT WAS ACKNOWLEDGED BEFORE ME ON THIS 16th DAY OF February, 2004 BY WARNER COLEMAN, SR..

WITNESS MY HAND AND SEAL ON THIS DAY AND YEAR LAST WRITTEN ABOVE.

MY COMMISSION EXPIRES 7-12-2006 _____, NOTARY PUBLIC

7-12-2006

ACCEPTANCE OF THE CITY OF ALAMOGORDO

THIS SUMMARY PLAT OF "REPLAT B, BLOCK N, CHIHUAHUA ADDITION, ALAMOGORDO, OTERO COUNTY, NEW MEXICO IS ON THIS 23 DAY OF April, 2004, SUBMITTED AND APPROVED.

_____ CITY MANAGER

ATTEST: _____ CITY CLERK

CERTIFICATE

I, KLAD ZIMMERLE, A NEW MEXICO LICENSED PROFESSIONAL SURVEYOR CERTIFY THAT I CONDUCTED AND AM RESPONSIBLE FOR THIS SURVEY, THAT THIS SURVEY IS TRUE AND CORRECT TO THE BEST OF MY KNOWLEDGE AND BELIEF, AND THAT THIS SURVEY AND PLAT MEETS THE MINIMUM STANDARDS FOR SURVEYING IN NEW MEXICO.

Klad Zimmerle
NEW MEXICO REGISTRATION NO. 8334

STATE OF NEW MEXICO)
)SS
COUNTY OF OTERO)

RECORDED IN THE OFFICE OF THE COUNTY CLERK AND EX-OFFICIO RECORDER OF OTERO COUNTY, NEW MEXICO, AT 2:50 O'CLOCK, P. M., THIS 26th DAY OF April, 2004.

Mary O. Quintana COUNTY CLERK BY: Christina Nuñez

RECEPTION NO. 041484 BOOK: 60 PAGES: 95-96

ALAMOTERO LAND SURVEYS, P.C.
PROFESSIONAL LAND SURVEYORS
1101 NORTH FLORIDA AVENUE
ALAMOGORDO, NEW MEXICO
PHONE 505-437-7074 FAX 505-437-7075

COPYRIGHT © 2004 ALAMOTERO LAND SURVEYS, P.C.

04123

LTR\SUBDV\CHI-B-N

CHIHUAHUA ADDITION REPLAT B, BLK N
BK 60 PG 95-96