# REPLAT A, BLOCK 215

## ALAMOGORDO

## OTERO COUNTY, NEW MEXICO

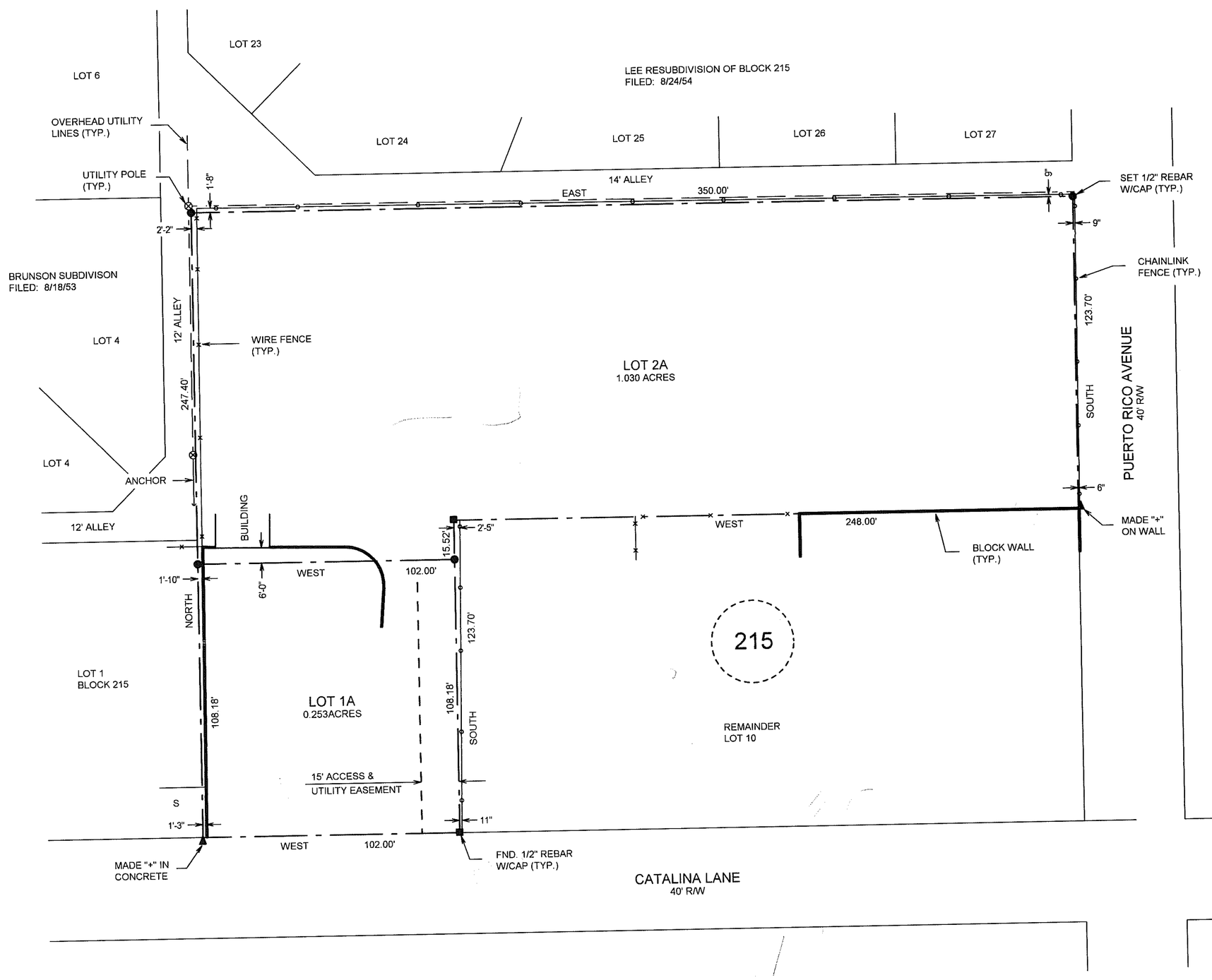


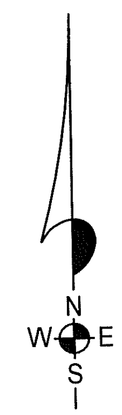


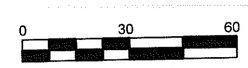


DEDICATION

STATE OF NEW MEXICO)
)SS
COUNTY OF OTERO )

KNOWN ALL MEN BY THESE PRESENTS THAT MARYBETH TURBEVILLE, JOHN T. TURBEVILLE, AND CHRISTINA L. TURBEVILLE ARE THE OWNERS AND PROPRIETORS OF LOT 9 AND THE WEST 102 FEET OF LOT 10, BLOCK 215, ALAMOGORDO, OTERO COUNTY, NEW MEXICO.

SAID OWNERS DO HEREBY CAUSE SAID LOTS TO BE RESUBDIVIDED, AS SHOWN HEREIN ON THIS PLAT AND DO HEREBY CAUSE A REDEDICATION OF ALL STREETS, ALLEYS AND EASEMENTS WITHIN AND ADJACENT TO THE DESCRIBED SUBDIVISION IN ALL RESPECTS, AS SHOWN HEREON.

IN WITNESS WHEREOF THE OWNERS HAVE SET THEIR HANDS AND SEAL ON THE 21st DAY OF June, 2003.

MARYBETH TURBEVILLE — JOHN T. TURBEVILLE — CHRISTINA L. TURBEVILLE

ACKNOWLEDGEMENT

STATE OF NEW MEXICO)
)SS
COUNTY OF OTERO )

THE FOREGOING INSTRUMENT WAS ACKNOWLEDGED BEFORE ME ON THIS 21st DAY OF June 2003, BY MARYBETH TURBEVILLE, JOHN T. TURBEVILLE, AND CHRISTINA L. TURBEVILLE.

WITNESS BY HAND AND SEAL ON THIS DAY AND YEAR LAST WRITTEN ABOVE.

_____, NOTARY PUBLIC

MY COMMISSION EXPIRES 7-12-2006

ACCEPTANCE OF THE CITY OF ALAMOGORDO

THIS SUMMARY PLAT OF "REPLAT A, BLOCK 215", ALAMOGORDO, OTERO COUNTY, NEW MEXICO IS ON THIS 2 DAY OF July, 2003, SUBMITTED AND APPROVED.

_____, CITY MANAGER

ATTEST: Betty J. Kidwell, Chief Deputy CITY CLERK

I, KLAD ZIMMERLE, A NEW MEXICO REGISTERED PROFESSIONAL SURVEYOR CERTIFY THAT I CONDUCTED AND AM RESPONSIBLE FOR HIS SURVEY, THAT THIS SURVEY IS TRUE AND CORRECT TO THE BEST OF MY KNOWLEDGE AND BELIEF, AND THAT THIS SURVEY AND PLAT MEETS THE MINIMUM STANDARDS FOR SURVEYING IN NEW MEXICO.

NEW MEXICO REGISTRATION NO. 8334

STATE OF NEW MEXICO)
)SS
COUNTY OF OTERO )

RECORDED IN THE OFFICE OF THE COUNTY CLERK AND EX-OFFICIO RECORDER OF OTHER COUNTY, NEW MEXICO, AT 12:57 O'CLOCK, P M., THIS 3rd DAY OF July, 2003.

Mary D Quintana COUNTY CLERK BY: Chris Jenski

RECEPTION NO. 08011 BOOK 59 PAGES 76-77

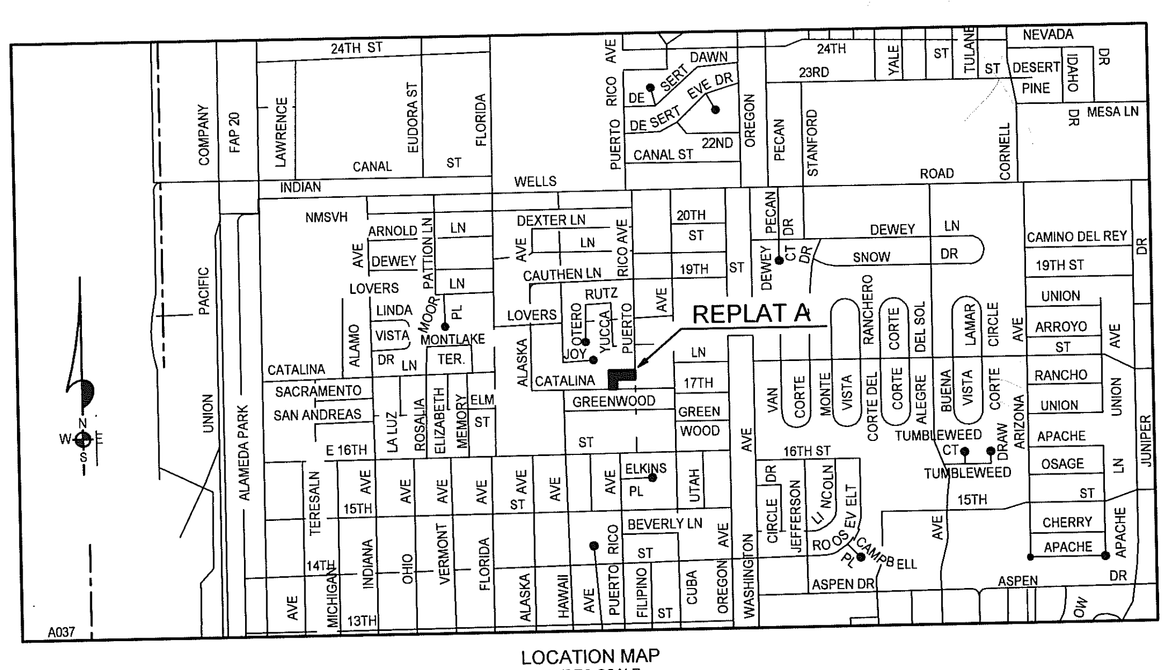


LOCATION MAP
NOT TO SCALE

ALAMOTERO LAND SURVEYS, P.C.
PROFESSIONAL LAND SURVEYORS
1909 CUBA AVENUE, SUITE 5
ALAMOGORDO, NEW MEXICO
PHONE 505-437-7074 FAX 505-437-7075
COPYRIGHT © 2003 ALAMOTERO LAND SURVEYS, P.C.

03456

LTR/SUBDIV/AL-A-215

BK 59 PAGE 76 – 77
ALAMO BLKS REPLAT A, BLK 215