REPLAT C
NORTH PARK, UNIT 4
ALAMOGORDO
OTERO COUNTY, NEW MEXICO

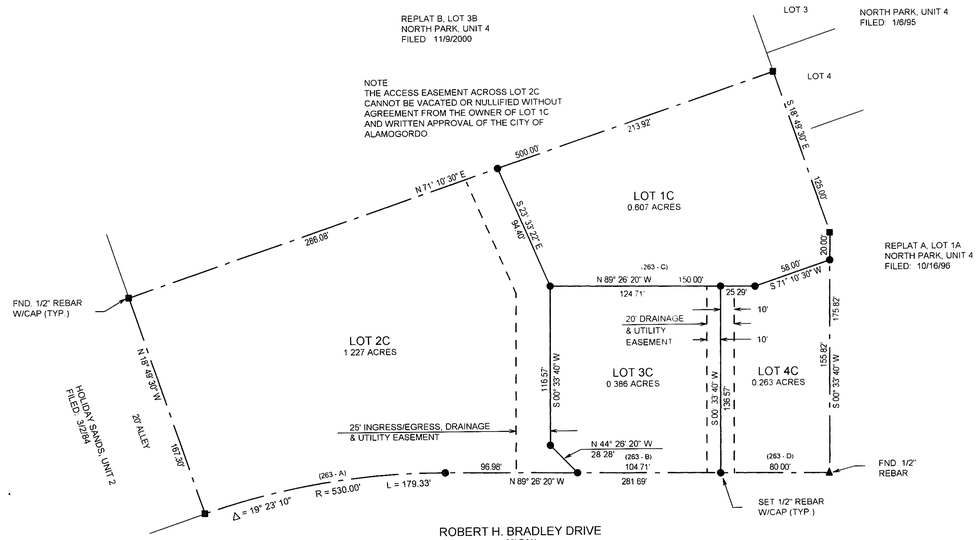

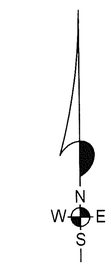

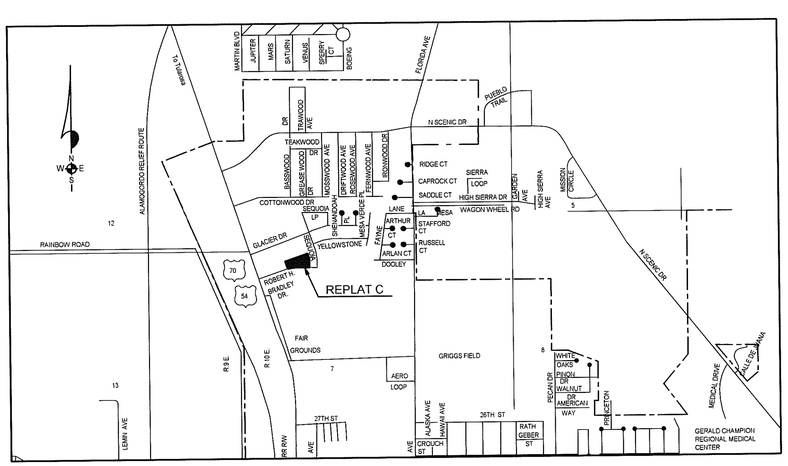

LOCATION MAP
NOT TO SCALE

0 50 100
SCALE: 1" = 50'

NOTE:
BOOK AND PAGE NUMBERS REFERRED TO
ARE OF THE RECORDS OF OTERO COUNTY,
NEW MEXICO, OBTAINED FROM THE FILES
OF THE OTERO COUNTY ASSESSOR'S OFFICE.

BURKE & ASSOCIATES, P.C.
CONSULTING ENGINEERS
SURVEYORS
1909 CUBA AVENUE, SUITE 5
ALAMOGORDO, NEW MEXICO
505-437-7074 FAX 505-437-7075
02561

DEDICATION

STATE OF NEW MEXICO)
)SS
COUNTY OF OTERO)

KNOW ALL MEN BY THESE PRESENTS THAT TOM MATHIS, DIANNE MATHIS AND TOOL BELT LIMITED PARTNERSHIP dba ALAMO TRUE VALUE ARE THE OWNERS AND PROPRIETORS OF LOT 2A, REPLAT A, NORTH PARK, UNIT 4, ALAMOGORDO, OTERO COUNTY, NEW MEXICO

SAID OWNERS, IN ACCORDANCE WITH THEIR FREE WILL AND DESIRE, DO HEREBY CAUSE THE ABOVE DESCRIBED LAND TO BE RESUBDIVIDED AND REPLATTED. TO BE DESIGNATED AS "REPLAT C, NORTH PARK, UNIT 4", ALAMOGORDO, OTERO COUNTY, NEW MEXICO, AS SHOWN ON THE FOREGOING PLAT, AND IN RECORDING THIS PLAT DO CAUSE ALL OF THE EASEMENTS WITHIN THE BOUNDS OF THE ABOVE DESCRIBED TRACT OF LAND TO BE DEDICATED TO THE USES SHOWN.

TOM MATHIS DIANNE MATHIS

TOOL BELT LIMITED PARTNERSHIP dba ALAMO TRUE VALUE
BY: DOUGLAS D. NELSON, PARTNER

STATE OF New Mexico
)SS
COUNTY OF Eddy)

THE FOREGOING INSTRUMENT WAS ACKNOWLEDGED BEFORE ME ON THIS 30th DAY OF September 2002, BY TOM MATHIS AND DIANNE MATHIS

WITNESS MY HAND AND SEAL ON THIS DAY AND YEAR LAST WRITTEN ABOVE.

MY COMMISSION EXPIRES 8 1 2004 _____ NOTARY PUBLIC

OFFICIAL SEAL
LANNA DUSKEY
NOTARY PUBLIC - NEW MEXICO
NOTARY BOND FILED WITH SECRETARY OF STATE
My Commission Expires 8-1-2004

CORPORATE ACKNOWLEDGEMENT

STATE OF NEW MEXICO)
)SS
COUNTY OF OTERO)

ON THIS 30th DAY OF September 2002 BEFORE ME PERSONALLY APPEARED DOUGLAS D. NELSON, PARTNER, TOOL BELT LIMITED PARTNERSHIP dba ALAMO TRUE VALUE, A NEW MEXICO CORPORATION ON BEHALF OF SAID CORPORATION, KNOWN TO ME TO BE THE PERSON WHO EXECUTED THE FOREGOING INSTRUMENT, AND HE ACKNOWLEDGED THAT HE EXECUTED SAID INSTRUMENT AS HIS FREE ACT AND DEED.

WITNESS MY HAND AND SEAL ON THIS DAY AND YEAR LAST WRITTEN ABOVE.

MY COMMISSION EXPIRES 7-12-06 _____ NOTARY PUBLIC

OFFICIAL SEAL
Gay L. Maupin
NOTARY PUBLIC
STATE OF NEW MEXICO
My Commission Expires: 7-12-06

APPROVAL OF THE ALAMOGORDO PLANNING AND ZONING COMMISSION

STATE OF NEW MEXICO)
)SS
COUNTY OF OTERO)

THIS PLAT OF "REPLAT C, NORTH PARK, UNIT 4" ALAMOGORDO, OTERO COUNTY, NEW MEXICO WAS ON THIS 4th DAY OF September 2002, SUBMITTED AND APPROVED BY THE ALAMOGORDO PLANNING AND ZONING COMMISSION.

_____ CHAIRMAN

ATTEST, _____, RECORDING SECRETARY

ACCEPTANCE OF THE ALAMOGORDO CITY COMMISSION

THIS PLAT OF "REPLAT C, NORTH PARK, UNIT 4", ALAMOGORDO, OTERO COUNTY, NEW MEXICO WAS ON THIS 24th DAY OF September, 2002, SUBMITTED TO THE CITY COMMISSION OF THE CITY OF ALAMOGORDO, NEW MEXICO, AND WAS APPROVED BY A MAJORITY OF THE MEMBERS.

_____, MAYOR

ATTEST, _____, CITY CLERK

AFFIDAVIT

STATE OF NEW MEXICO)
)SS
COUNTY OF OTERO)

THIS SUBDIVISION DOES LIE WITHIN THE PLANNING OR PLATTING JURISDICTION OF THE CITY OF ALAMOGORDO, NEW MEXICO

_____, SURVEYOR

SUBSCRIBED AND SWORN TO BEFORE ME THIS 3rd DAY OF September, 2002

MY COMMISSION EXPIRES 7-12-06 _____ NOTARY PUBLIC

OFFICIAL SEAL
Gay L. Maupin
NOTARY PUBLIC
STATE OF NEW MEXICO
My Commission Expires: 7-12-06

SURVEYOR CERTIFICATE

STATE OF NEW MEXICO)
)SS
COUNTY OF OTERO)

I, KLAD ZIMMERLE, A NEW MEXICO LICENSED PROFESSIONAL SURVEYOR CERTIFY THAT I CONDUCTED AND AM RESPONSIBLE FOR THIS SURVEY, THAT THIS SURVEY IS TRUE AND CORRECT TO THE BEST OF MY KNOWLEDGE AND BELIEF, AND THAT THIS SURVEY AND PLAT MEETS THE MINIMUM STANDARDS FOR SURVEYING IN NEW MEXICO.

NEW MEXICO REGISTRATION NO. 8334

STATE OF NEW MEXICO)
)SS
COUNTY OF OTERO)

RECORDED IN THE OFFICE OF THE COUNTY CLERK AND EX-OFFICIO RECORDER OF OTERO COUNTY, NEW MEXICO, AT 3:40 O'CLOCK, P M, THIS 3rd DAY OF October, 2002.

_____ COUNTY CLERK BY _____

RECEPTION NO. 10513 BOOK: 58 PAGES: 69-70

COPYRIGHT © 2002 BURKE & ASSOCIATES, P.C.

LTRSUBDVNP-4-C

NORTH PARK, UNIT 4 REPLAT C
BK 58 PG 69 – 70