SOUTHWIND WEST
OTERO COUNTY, NEW MEXICO

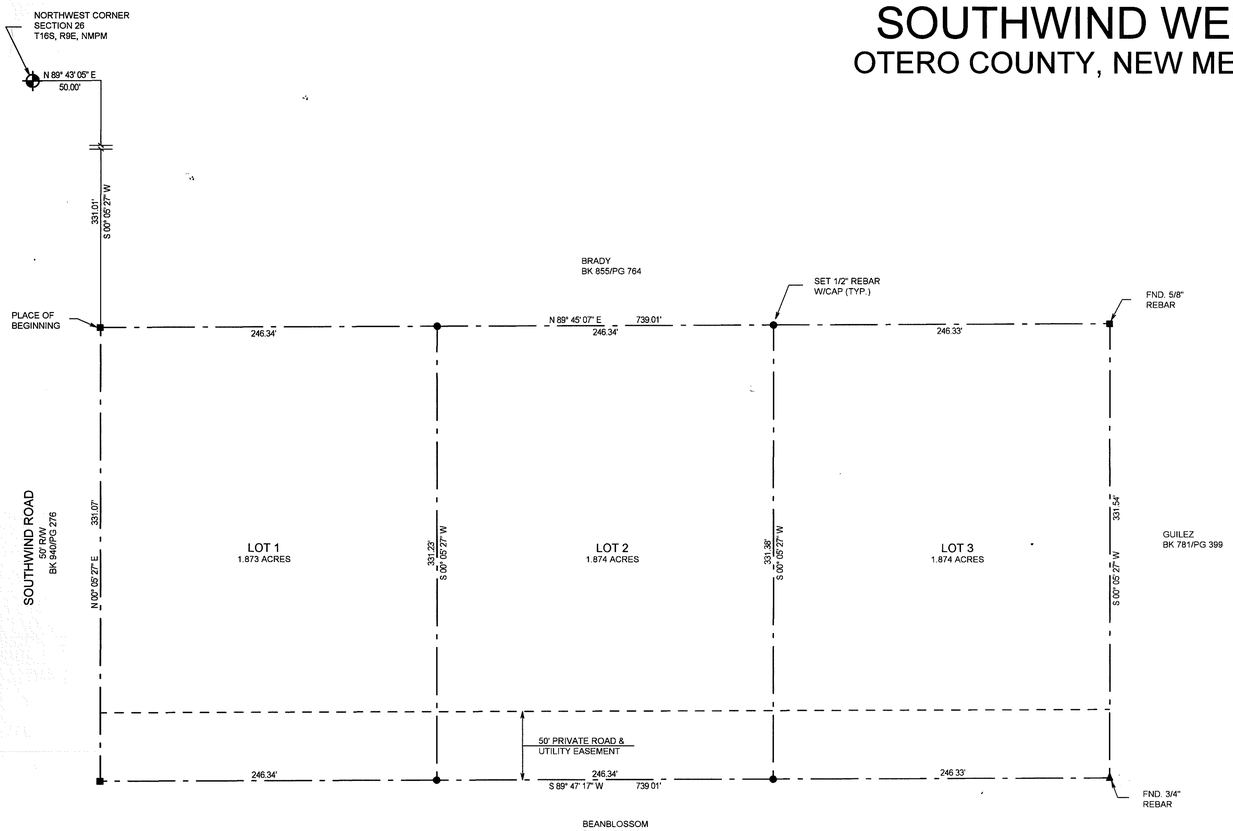

DEDICATION

STATE OF NEW MEXICO)
)SS
COUNTY OF OTERO)

KNOW ALL MEN BY THESE PRESENTS THAT TOM FOSSEEN AND EDEL K. FOSSEEN ARE THE OWNERS AND PROPRIETORS OF TWO TRACTS OF LAND IN THE NW1/4 NW1/4 OF SECTION 26, T16S, R9E, NMPM, OTERO COUNTY, NEW MEXICO ALL DESCRIBED BY METES AND BOUNDS AS FOLLOWS:

STARTING AT THE NORTHWEST CORNER OF SAID SECTION 26 AND GOING N89°43'05"E ALONG THE NORTH LINE OF SAID SECTION 26 A DISTANCE OF 50.00 FEET; THENCE S00°05'27"W A DISTANCE OF 331.01 FEET TO THE PLACE OF BEGINNING OF THE TRACTS OF LAND HEREIN DESCRIBED; THENCE N89°45'07"E A DISTANCE OF 739.01 FEET; THENCE S00°05'27"W A DISTANCE OF 331.54 FEET; THENCE S89°47'17"W A DISTANCE OF 739.01 FEET; THENCE N00°05'27"E A DISTANCE OF 331.07 FEET TO THE SAID PLACE OF BEGINNING, AND CONTAINING 5.621 ACRES, MORE OR LESS.

SAID OWNERS DO HEREBY CAUSE SAID TRACTS TO BE RESUBDIVIDED, AS SHOWN HEREIN, ON THIS PLAT AND DO HEREBY CAUSE A REDEDICATION OF ALL STREETS, ALLEYS AND EASEMENTS WITHIN AND ADJACENT TO THE DESCRIBED SUBDIVISION IN ALL RESPECTS, AS SHOWN HEREON.

IN WITNESS WHEREOF THE OWNERS HAVE SET THEIR HANDS AND SEAL ON THE 14 DAY OF June, 2002.

Tom Fosseen — TOM FOSSEEN
Edel K. Fosseen — EDEL K. FOSSEEN

OFFICIAL SEAL
Sue Ellen Cox
NOTARY PUBLIC
STATE OF NEW MEXICO
My Commission Expires 3-10-2003

ACKNOWLEDGEMENT

STATE OF NEW MEXICO)
)SS
COUNTY OF OTERO)

THE FOREGOING INSTRUMENT WAS ACKNOWLEDGED BEFORE ME ON THIS 14 DAY OF June, 2002 BY TOM FOSSEEN AND EDEL K. FOSSEEN

WITNESS MY HAND AND SEAL ON THIS DAY AND YEAR LAST WRITTEN ABOVE.

MY COMMISSION EXPIRES 3-10-03 Sue Ellen Cox, NOTARY PUBLIC

CLAIM OF EXEMPTION TO THE OTERO COUNTY SUBDIVISION ORDINANCE GRANTED ON THIS 23rd DAY OF July, 2002.

Ruth Hooser, OTERO COUNTY PLANNING COORDINATOR

ACCEPTANCE OF THE CITY OF ALAMOGORDO

THIS SUMMARY PLAT OF "SOUTHWIND WEST", OTERO COUNTY, NEW MEXICO IS ON THIS 19th DAY OF July, 2002, SUBMITTED AND APPROVED.

_____, CITY MANAGER - Acting

ATTEST, _____, CITY CLERK - Chief Deputy

I, KLAD ZIMMERLE, A NEW MEXICO LICENSED PROFESSIONAL SURVEYOR CERTIFY THAT I CONDUCTED AND AM RESPONSIBLE FOR THIS SURVEY, THAT THIS SURVEY IS TRUE AND CORRECT TO THE BEST OF MY KNOWLEDGE AND BELIEF, AND THAT THIS SURVEY AND PLAT MEETS THE MINIMUM STANDARDS FOR SURVEYING IN NEW MEXICO.

Klad Zimmerle
NEW MEXICO REGISTRATION NO. 8334

STATE OF NEW MEXICO)
)SS
COUNTY OF OTERO)

RECORDED IN THE OFFICE OF THE COUNTY CLERK AND EX-OFFICIO RECORDER OF OTERO COUNTY, NEW MEXICO, AT 4:30 O'CLOCK P.M., THIS 23 DAY OF July, 2002.

Mary D. Quintana COUNTY CLERK, Kim Chavez

RECEPTION NO. 7613 BOOK: 58 PAGES: 30-31

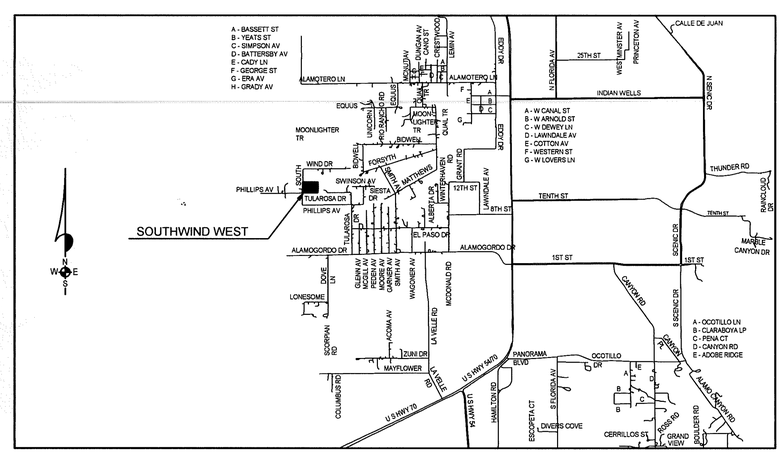

LOOCATION MAP
NOT TO SCALE

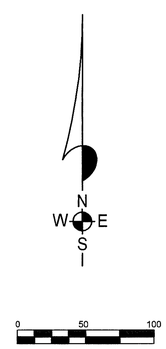

NOTE:
BOOK AND PAGE NUMBERS REFERRED TO ARE OF THE RECORDS OF OTERO COUNTY, NEW MEXICO, OBTAINED FROM THE FILES OF THE OTERO COUNTY ASSESSOR'S OFFICE.

BURKE & ASSOCIATES, P.C.
CONSULTING ENGINEERS
SURVEYORS
1909 CUBA AVENUE, SUITE 5
ALAMOGORDO, NEW MEXICO
505-437-7074 FAX 505-437-7075
02453

DATE OF SURVEY: 06/02

COPYRIGHT © 2002 BURKE & ASSOCIATES, P.C.

EASI FILE COSP. IRVINE CA
SOUTHWIND WEST
BK 58 PG 30 – 31
LTR/SUBDIV/SOUTHWIND WEST
SEC. 26, T16S, R9E, NMPM