REPLAT A, BLOCK 99
ALAMOGORDO
OTERO COUNTY, NEW MEXICO

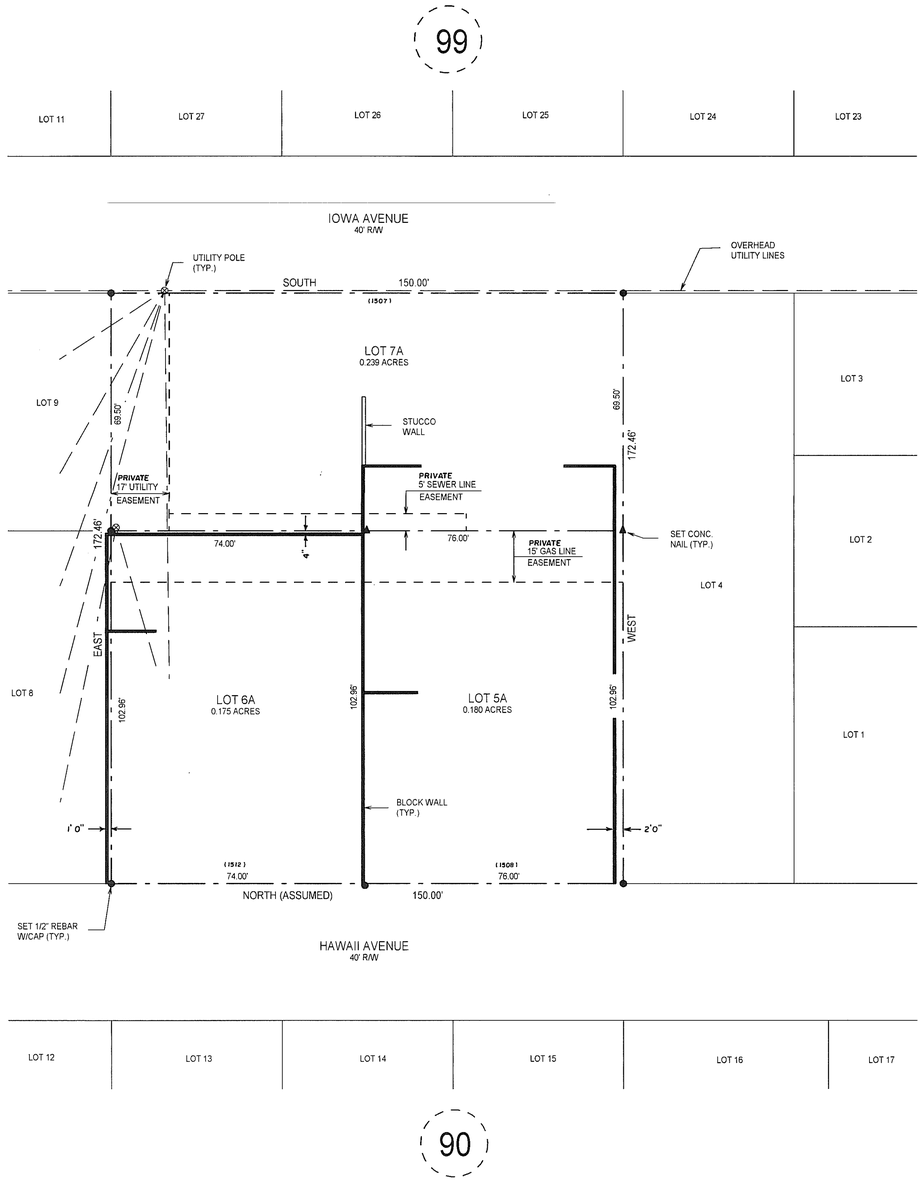

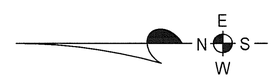



SCALE: 1" = 20'

NOTE:
BOOK AND PAGE NUMBERS REFERRED TO ARE OF THE RECORDS OF OTERO COUNTY, NEW MEXICO, OBTAINED FROM THE FILES OF THE OTERO COUNTY ASSESSOR'S OFFICE.

DEDICATION

STATE OF NEW MEXICO)
)SS
COUNTY OF OTERO)

KNOW ALL MEN BY THESE PRESENTS THAT S.W. ATKINS, DONETTA ATKINS, AKA, DONNA ATKINS, AND SPENCER BERT ATKINS ARE THE OWNERS AND PROPRIETORS OF LOTS 5, 6 AND 7, BLOCK 99 OF THE RESUBDIVISION OF BLOCKS 90 AND 99, AKA, THE ESTELLE SMITH ESTATE SUBDIVISION OF BLOCK 99, ALAMOGORDO, OTERO COUNTY, NEW MEXICO.

SAID OWNERS DO HEREBY CAUSE SAID LOTS TO BE RESUBDIVIDED, AS SHOWN HEREIN ON THIS PLAT AND DO HEREBY CAUSE A REDEDICATION OF ALL STREETS, ALLEYS AND EASEMENTS WITHIN AND ADJACENT TO THE DESCRIBED SUBDIVISION IN ALL RESPECTS, AS SHOWN HEREON.

IN WITNESS WHEREOF THE OWNERS HAVE SET THEIR HANDS AND SEAL ON THE 17 DAY OF November, 2000.

S.W. ATKINS — DONETTA ATKINS — SPENCER BERT ATKINS

ACKNOWLEDGEMENT

STATE OF NEW MEXICO)
)SS
COUNTY OF OTERO)

THE FOREGOING INSTRUMENT WAS ACKNOWLEDGED BEFORE ME ON THIS 17 DAY OF November 2000, BY S. W. ATKINS, DONETTA ATKINS AND SPENCER BERT ATKINS

WITNESS BY HAND AND SEAL ON THIS DAY AND YEAR LAST WRITTEN ABOVE.

Sue Ellen Cof, NOTARY PUBLIC

MY COMMISSION EXPIRES 3-10-03

ACCEPTANCE OF THE CITY OF ALAMOGORDO

THIS SUMMARY PLAT OF "REPLAT A, BLOCK 99", ALAMOGORDO OTERO COUNTY, NEW MEXICO IS ON THIS 29 DAY OF December, 2000, SUBMITTED AND APPROVED.

, CITY MANAGER

ATTEST: Tonia Y Hoa, CITY CLERK -Chief Deputy

I, KLAD ZIMMERLE, A NEW MEXICO REGISTERED PROFESSIONAL SURVEYOR CERTIFY THAT I CONDUCTED AND AM RESPONSIBLE FOR HIS SURVEY, THAT THIS SURVEY IS TRUE AND CORRECT TO THE BEST OF MY KNOWLEDGE AND BELIEF AND THAT THIS SURVEY AND PLAT MEETS THE MINIMUM STANDARDS FOR SURVEYING IN NEW MEXICO.

NEW MEXICO REGISTRATION NO 8334

STATE OF NEW MEXICO)
)SS
COUNTY OF OTERO)

RECORDED IN THE OFFICE OF THE COUNTY CLERK AND EX-OFFICIO RECORDER OF OTHER COUNTY, NEW MEXICO, AT 4:20 O'CLOCK, P M., THIS 3rd DAY OF January 2001.

Mary D. Quintana COUNTY CLERK BY: Denise Relifo

RECEPTION NO. 110 BOOK 55 PAGES 97-98

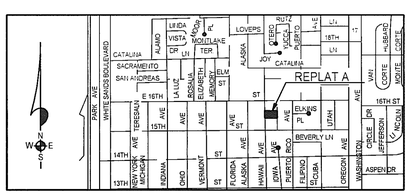

LOCATION MAP
NOT TO SCALE

BURKE & ASSOCIATES, P.C.
CONSULTING ENGINEERS
SURVEYORS
1909 CUBA AVENUE, SUITE 5
ALAMOGORDO, NEW MEXICO
505-437-7074 FAX 505-437-7075
00841

COPYRIGHT © 2000 BURKE & ASSOCIATES, P.C.

LTRSUBDIVAL-A-99
EASY FILE CORP. IRVINE, CA EFH 24
ALAMOGORDO REPLAT A BLOCK 99
BK. 55 PGS. 97-98