HAMILTON RIDGE

BEING A REPLAT OF LOT 2B, REPLAT B, REYNOLDS SUBDIVISION ALAMOGORDO OTERO COUNTY, NEW MEXICO

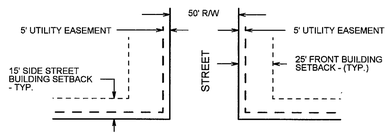

TYPICAL UTILITY EASEMENTS AND BUILDING SETBACKS
NO SCALE

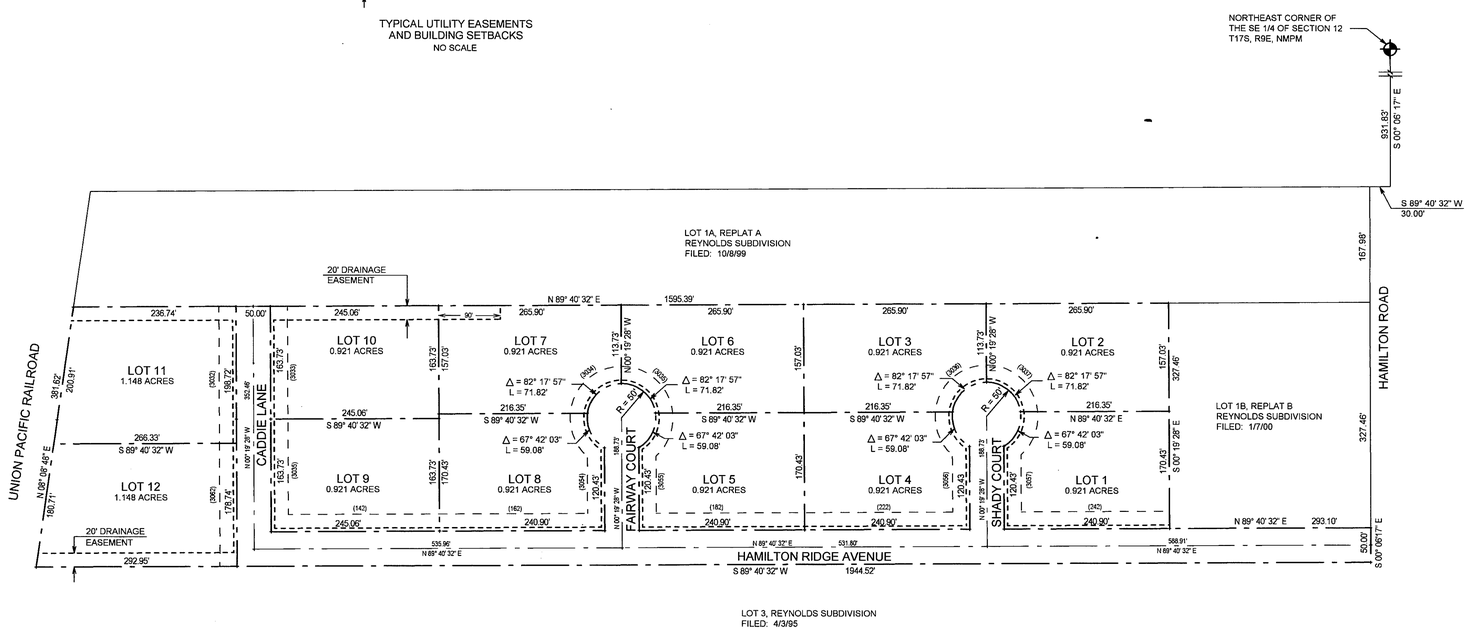

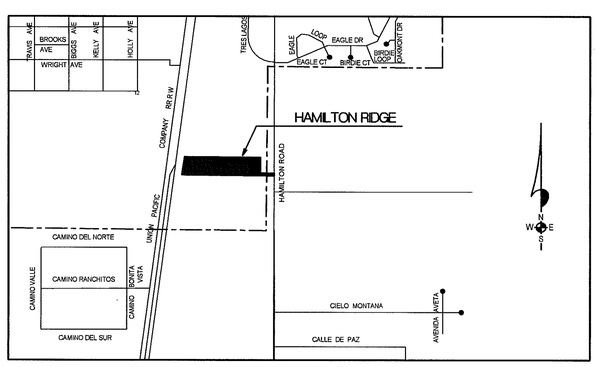

LOCATION MAP
NOT TO SCALE

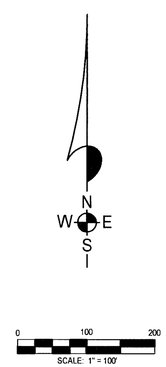

NOTE:
BOOK AND PAGE NUMBERS REFERRED TO ARE OF THE RECORDS OF OTERO COUNTY, NEW MEXICO, OBTAINED FROM THE FILES OF THE OTERO COUNTY ASSESSOR'S OFFICE.

BURKE & ASSOCIATES, P.C.
CONSULTING ENGINEERS
SURVEYORS
1909 CUBA AVENUE, SUITE 5
ALAMOGORDO, NEW MEXICO
505-437-7074 FAX 505-437-7075
00022

DEDICATION

STATE OF NEW MEXICO)
)SS
COUNTY OF OTERO)

KNOW ALL MEN BY THESE PRESENTS THAT TAMMY D. BRUBAKER IS THE OWNER AND PROPRIETOR OF LOT 2B, REPLAT B, REYNOLDS SUBDIVISION, ALAMOGORDO, OTERO COUNTY, NEW MEXICO.

SAID OWNER, IN ACCORDANCE WITH HER FREE WILL AND DESIRE, DOES HEREBY CAUSE THE ABOVE DESCRIBED LAND TO BE RESUBDIVIDED AND REPLATTED, TO BE DESIGNATED AS "HAMILTON RIDGE, A REPLAT OF LOT 2B, REPLAT B, REYNOLDS SUBDIVISION", ALAMOGORDO, OTERO COUNTY, NEW MEXICO, AS SHOWN ON THE FOREGOING PLAT, AND IN RECORDING THIS PLAT DO CAUSE ALL OF THE EASEMENTS WITHIN THE BOUNDS OF THE ABOVE DESCRIBED TRACT OF LAND TO BE DEDICATED TO THE USES SHOWN.

Tammy D. Brubaker
TAMMY D. BRUBAKER

STATE OF NEW MEXICO)
)SS
COUNTY OF OTERO)

THE FOREGOING INSTRUMENT WAS ACKNOWLEDGED BEFORE ME ON THIS 26 DAY OF April, 2000, BY TAMMY D. BRUBAKER

WITNESS MY HAND AND SEAL ON THIS DAY AND YEAR LAST WRITTEN ABOVE.

OFFICIAL SEAL
Sue Ellen Cox
NOTARY PUBLIC
STATE OF NEW MEXICO
My Commission Expires: 3-10-2003

MY COMMISSION EXPIRES 3-10-03 Sue Ellen Cox, NOTARY PUBLIC

APPROVAL OF THE ALAMOGORDO PLANNING AND ZONING COMMISSION

STATE OF NEW MEXICO)
)SS
COUNTY OF OTERO)

THIS PLAT OF "HAMILTON RIDGE, A REPLAT OF LOT 2B, REPLAT B, REYNOLDS SUBDIVISION", ALAMOGORDO, OTERO COUNTY, NEW MEXICO WAS ON THIS 26 DAY OF April, 2000, SUBMITTED AND APPROVED BY THE ALAMOGORDO PLANNING AND ZONING COMMISSION.

Donna Sanders, CHAIRMAN

ATTEST, Camila Rodriguez, RECORDING SECRETARY

ACCEPTANCE OF THE ALAMOGORDO CITY COMMISSION

THIS PLAT OF " HAMILTON RIDGE, A REPLAT OF LOT 2B, REPLAT B, REYNOLDS SUBDIVISION ", ALAMOGORDO, OTERO COUNTY, NEW MEXICO WAS ON THIS 25th DAY OF April, 2000, SUBMITTED TO THE CITY COMMISSION OF THE CITY OF ALAMOGORDO, NEW MEXICO, AND WAS APPROVED BY A MAJORITY OF THE MEMBERS.

Donald E. Powell, MAYOR

ATTEST, Teresa M. Martinez, CITY CLERK - Chief Deputy

ACCEPTANCE OF STREETS AND EASEMENTS

THE DEDICATION OF THE STREETS AND EASEMENTS SHOWN HEREON IS ACCEPTED BY THE CITY OF ALAMOGORDO THIS 25th DAY OF April, 2000.

Donald E. Powell, MAYOR

ATTEST, Teresa M. Martinez, CITY CLERK - Chief Deputy

AFFIDAVIT

STATE OF NEW MEXICO)
)SS
COUNTY OF OTERO)

THIS SUBDIVISION DOES LIE WITHIN THE PLANNING OR PLATTING JURISDICTION OF THE CITY OF ALAMOGORDO, NEW MEXICO.

Klad Zimmerle, SURVEYOR

SUBSCRIBED AND SWORN TO BEFORE ME THIS 24 DAY OF April, 2000.

MY COMMISSION EXPIRES 3-10-03 Sue Ellen Cox, NOTARY PUBLIC

OFFICIAL SEAL
Sue Ellen Cox
NOTARY PUBLIC
STATE OF NEW MEXICO
My Commission Expires: 3-10-2003

SURVEYOR CERTIFICATE

STATE OF NEW MEXICO)
)SS
COUNTY OF OTERO)

I, KLAD ZIMMERLE, A NEW MEXICO REGISTERED PROFESSIONAL SURVEYOR CERTIFY THAT I CONDUCTED AND AM RESPONSIBLE FOR THIS SURVEY, THAT THIS SURVEY IS TRUE AND CORRECT TO THE BEST OF MY KNOWLEDGE AND BELIEF, AND THAT THIS SURVEY AND PLAT MEETS THE MINIMUM STANDARDS FOR SURVEYING IN NEW MEXICO.

Klad Zimmerle
NEW MEXICO REGISTRATION NO. 8334

STATE OF NEW MEXICO)
)SS
COUNTY OF OTERO)

RECORDED IN THE OFFICE OF THE COUNTY CLERK AND EX-OFFICIO RECORDER OF OTERO COUNTY, NEW MEXICO, AT 10:30 O'CLOCK, A M., THIS 2 DAY OF May, 2000.

Mary D. Quintana COUNTY CLERK BY, Ruth J. Hacker

RECEPTION NO 03891 BOOK 54 PAGES 64-65

LTR/SUBDIV/HAMRIDGE

EAST FILE CORP. IRVINE, CA

HAMILTON RIDGE REP. B LT 2B

BK 54 PG 64-65

EFN 24