SUMMARY PLAT
REPLAT A, BLOCK 25,
ADDITION No. 1 TO CLOUDCROFT,
OTERO COUNTY, NEW MEXICO

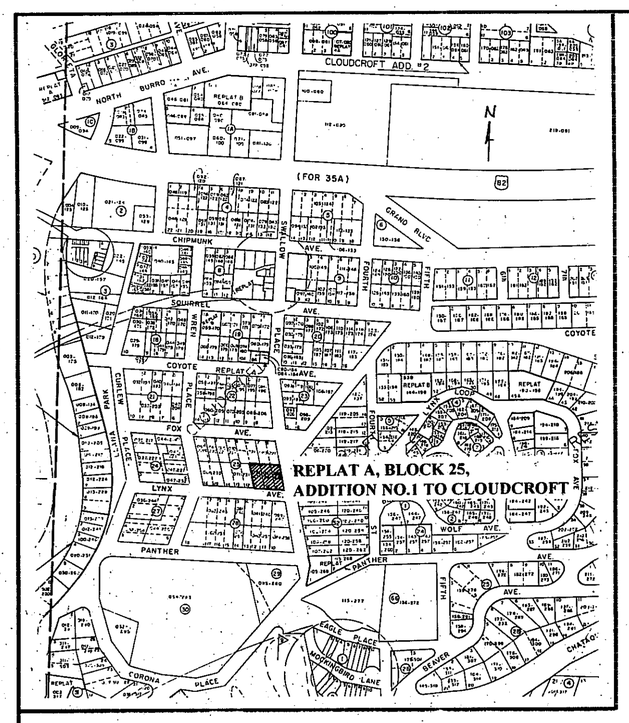

VICINITY MAP
NO SCALE

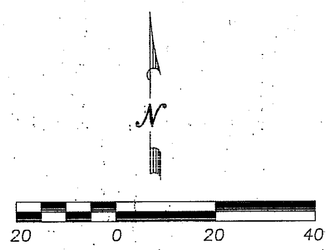

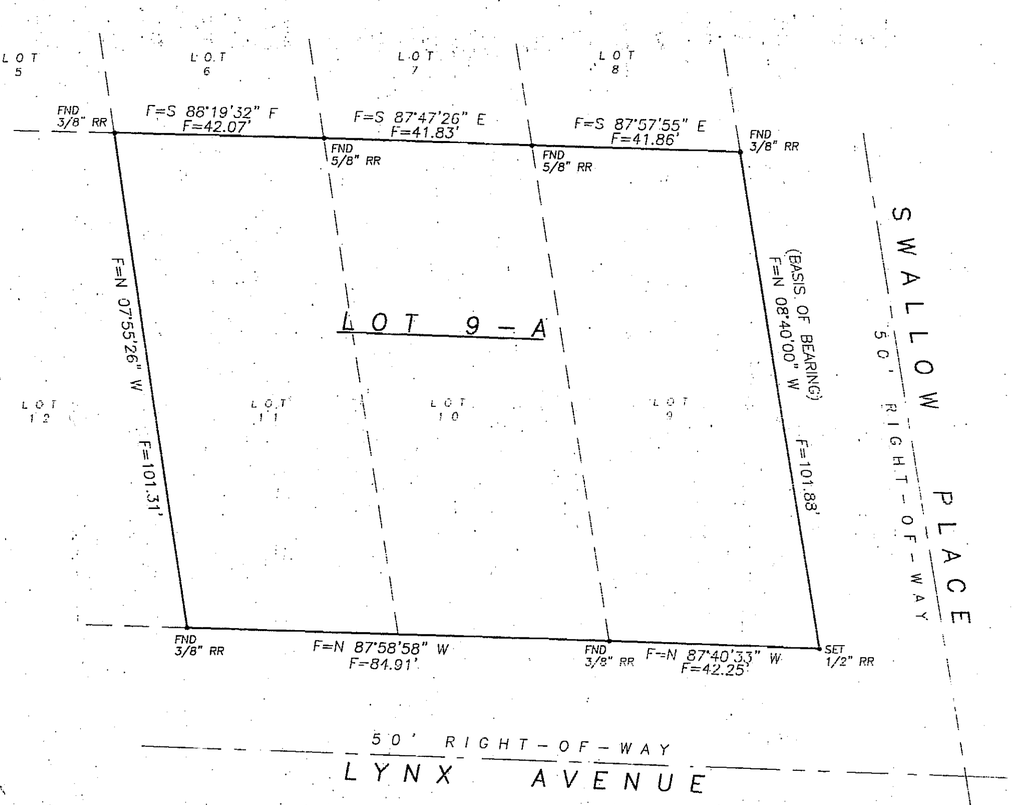

NOTES:

1. THE PURPOSE OF THIS REPLAT IS TO COMBINE ADJACENT PARCELS. WHICH ARE UNDER ONE OWNERSHIP. INTO ONE LOT.

2. BEARINGS ARE DETERMINED BY FIELD MEASUREMENTS USING THE EAST LINE OF LOT 9. BLOCK 25. ADDITION No. 1 TO CLOUDCROFT. CLOUDCROFT. OTERO COUNTY. NEW MEXICO AS THE BASIS OF BEARINGS.

3. THIS PROPERTY IS "SUBJECT TO THE RIGHT OF THE VILLAGE OF CLOUDCROFT TO BUILD AND MAINTAIN. OWN AND CONTROL. PIPELINES OR UTILITIES ON ANY PORTION DEEMED NECESSARY". AS PROVIDED BY THE ORIGINAL PLAT.

DEDICATION

STATE OF NEW MEXICO)
) SS
COUNTY OF OTERO)

KNOW ALL MEN BY THESE PRESENTS THAT ROBERT S. IRVIN IS THE OWNER AND PROPRIETOR OF **LOTS 9, 10 AND 11, BLOCK 25, ADDITION No. 1 TO CLOUDCROFT, CLOUDCROFT, OTERO COUNTY, NEW MEXICO**. SAID OWNER DOES HEREBY CAUSE SAID TRACT TO BE REPLATTED AS SHOWN HEREON AND DOES HEREBY CAUSE A REDEDICATION OF ALL STREETS ADJACENT TO THIS PLAT AND ALL EASEMENTS ON THIS TRACT IN ALL RESPECTS. ALL AS SHOWN HEREON.

IN WITNESS THEREOF THE OWNER HAS SET HIS HAND AND SEAL THIS 27 DAY OF MARCH, 2000.

Robert S. Irvin
ROBERT S. IRVIN

ACKNOWLEDGMENT

THE FOREGOING INSTRUMENT WAS ACKNOWLEDGED BEFORE ME THIS 27th DAY OF March, 2000.

WITNESS MY HAND AND SEAL ON THE DAY AND YEAR LAST WRITTEN ABOVE.

Candace Brown. NOTARY PUBLIC. MY COMMISSION EXPIRES: 10/04/00

ACCEPTANCE OF THE VILLAGE OF CLOUDCROFT

THIS SUMMARY PLAT OF **"REPLAT A, BLOCK 25, ADDITION No. 1 TO CLOUDCROFT, CLOUDCROFT, OTERO COUNTY, NEW MEXICO"** IS ON THIS 21st DAY OF April, 2000 APPROVED.

[illegible]	MAYOR	DATE 4/18/00
Barbara Aprigien	TRUSTEE	DATE 4/17/00
Silvia L. Neal	TRUSTEE	DATE 4/17/00
Bradley S. Rank	TRUSTEE	DATE 4-20-00
Gary Wood	TRUSTEE	DATE 4-21-00

CERTIFICATE

I, GEORGE P. LIGHT, HEREBY CERTIFY THAT I AM A PROFESSIONAL SURVEYOR IN THE STATE OF NEW MEXICO. THAT THIS PLAT. FOR WHICH I AM RESPONSIBLE. WAS PREPARED FROM AN ACTUAL SURVEY MADE BY ME OR UNDER MY SUPERVISION AND THIS SURVEY AND PLAT MEET THE MINIMUM STANDARDS FOR SURVEYING IN NEW MEXICO AND THAT THE SAME IS TRUE AND CORRECT TO THE BEST OF MY KNOWLEDGE AND BELIEF.

George P. Light
GEORGE P. LIGHT. P. S. NUMBER 4621

GEORGE P. LIGHT NEW MEXICO 4621 REGISTERED LAND SURVEYOR

APPROVALS

THIS PLAT IS APPROVED BY THE FOLLOWING UTILITY COMPANIES:

Joe Lane 4-17-00
TULAROSA BASIN TELEPHONE CO. INC. DATE

Vic Phillips 4/17/00
OTERO COUNTY ELECTRIC COOP., INC. DATE

RECORDING

STATE OF NEW MEXICO)
) SS
COUNTY OF OTERO)

RECORDED IN THE OFFICE OF THE COUNTY CLERK AND EX-OFFICIO RECORDER OF OTERO COUNTY. NEW MEXICO AT 2:10 O'CLOCK. p. M. . THIS 26th DAY OF April, 2000.

Mary D. Quintana. COUNTY CLERK

BY: Robyn Silva. DEPUTY

RECEPTION NO. 3653. BOOK 54. PAGE 61.

EAGLE FILE CORP. IRVINE, CA
54 PG 61
EFM 24