REP. A BESSIE BONNELL SUB.

BK 53 PG 99

CERTIFICATE OF SURVEY

REPLAT A, BESSIE BONNELL SUBDIVISION

OTERO COUNTY, NEW MEXICO

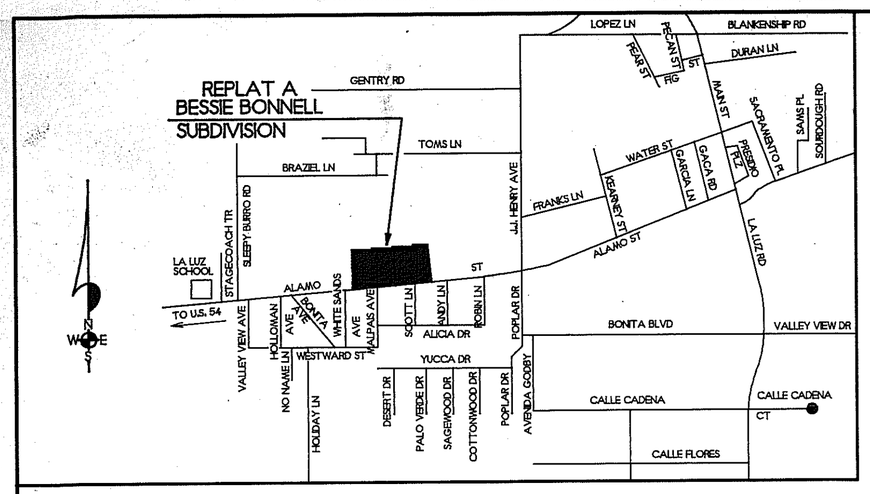

LOCATION MAP
NOT TO SCALE

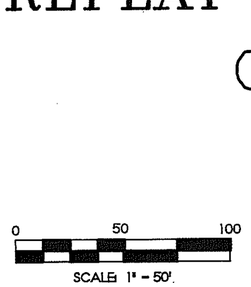

0 50 100
SCALE: 1" = 50'

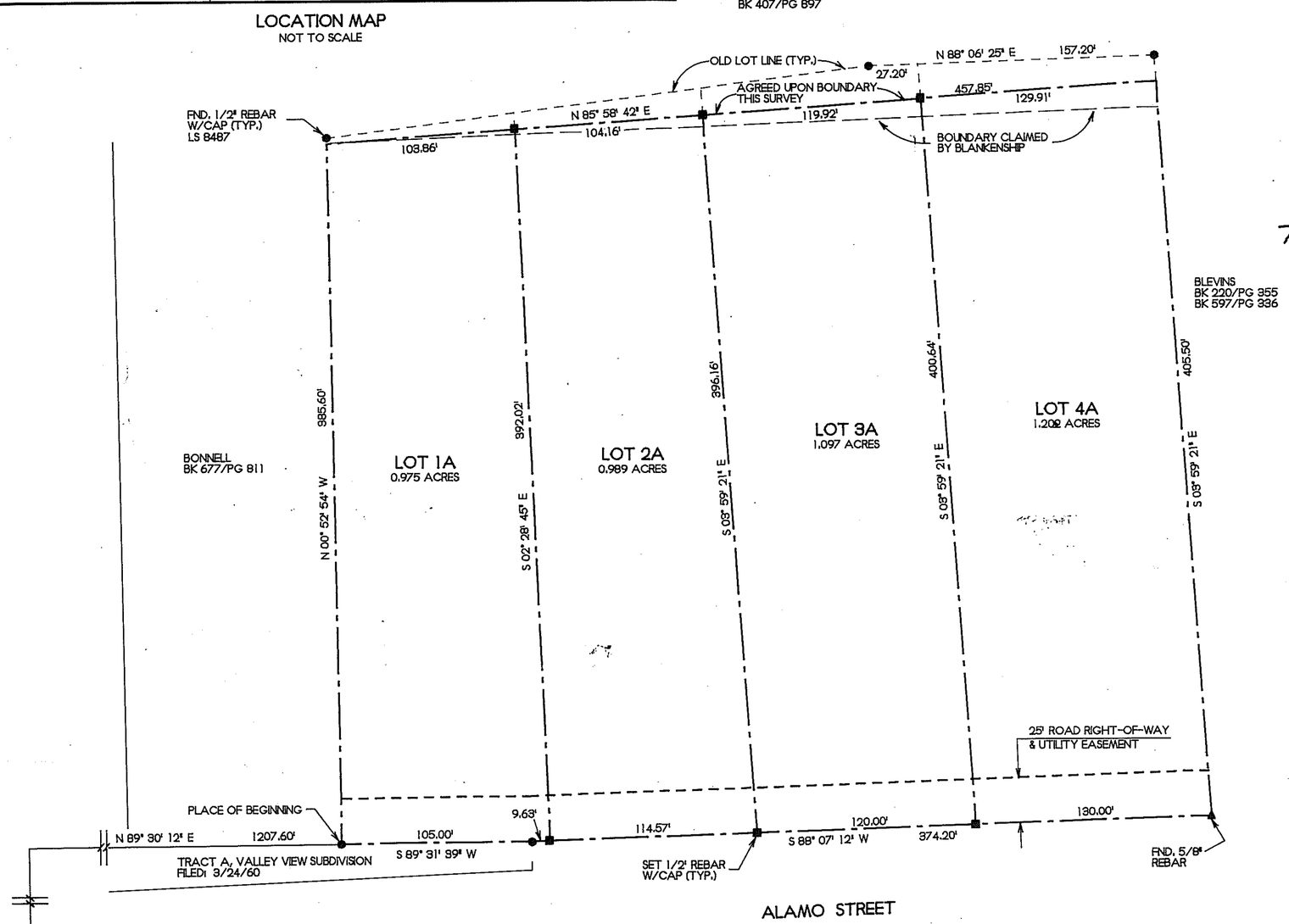

NOTE:
BOOK AND PAGE NUMBERS REFERRED TO ARE OF THE RECORDS OF OTERO COUNTY, NEW MEXICO, OBTAINED FROM THE FILES OF THE OTERO COUNTY ASSESSOR'S OFFICE.

BURKE & ASSOCIATES, P.C.
CONSULTING ENGINEERS
SURVEYORS
1909 CUBA AVENUE, SUITE 5
ALAMOGORDO, NEW MEXICO
98242

DEDICATION

STATE OF NEW MEXICO)
) SS
COUNTY OF OTERO)

KNOW ALL MEN BY THESE PRESENTS THAT THE BESSIE B. BONNELL TRUST, CHARLES WESLEY FULLER, CONNIE M. FULLER, CHRISTOPHER HIBNER, TOM H. BLANKENSHIP AND JOSEPHINE E. BLANKENSHIP, ARE THE WONERS AND PROPRIETORS OF LOTS 1, 2, 3 AND 4, BESSIE BONNELL SUBDIVISION, OTERO COUNTY, NEW MEXICO.

SAID OWNERS DO HEREBY CAUSE SAID LOTS TO BE VACATED AND REPLATTED AS SHOWN ON THIS PLAT.

IN WITNESS WHEREOF THE OWNERS HAVE SET THEIR HANDS AND SEALS ON THIS 11 DAY OF August, 1999.

THE BESSIE B. BONNELL TRUST BY: Bessie B. Bonnell
BESSIE B. BONNELL, TRUSTEE

Charles Wesley Fuller
CHARLES WESLEY FULLER

Connie M. Fuller
CONNIE M. FULLER

Christopher Hibner
CHRISTOPHER HIBNER

Tom H. Blankenship
TOM H. BLANKENSHIP

Josephine E. Blankenship
JOSEPHINE E. BLANKENSHIP

ACKNOWLEDGEMENT

STATE OF NEW MEXICO)
) SS
COUNTY OF OTERO)

THE FOREGOING INSTRUMENT WAS ACKNOWLEDGED BEFORE ME ON THIS 11 DAY OF August, 1999, BY BESSIE B. BONNELL TRUSTEE, THE BESSIE B. BONNELL TRUST, CHARLES WESLEY FULLER, CONNIE M. FULLER, CHRISTOPHER HIBNER, TOM H. BLANKENSHIP AND JOSEPHINE E. BLANKENSHIP.

WITNESS MY HAND AND SEAL ON THIS DAY AND YEAR LAST WRITTEN ABOVE.

Sue Ellen Cox, NOTARY PUBLIC

OFFICIAL SEAL
Sue Ellen Cox
NOTARY PUBLIC
STATE OF NEW MEXICO
My Commission Expires: 3-10-2003

CLAIM OF EXEMPTION TO THE OTERO COUNTY SUBDIVISION ORDINANCE GRANTED ON THIS 24 DAY OF August, 1999.

Linda M. Collins, OTERO COUNTY PLANNING COORDINATOR

CERTIFICATE

I, KLAD ZIMMERLE, A NEW MEXICO REGISTERED PROFESSIONAL SURVEYOR CERTIFY THAT I CONDUCTED AND AM RESPONSIBLE FOR THUS SURVEY, THAT THIS SURVEY IS TRUE AND CORRECT TO THE BEST OF MY KNOWLEDGE AND BELIEF, AND THAT THIS SURVEY AND PLAT MEETS THE MINIMUM STANDARDS FOR SURVEYING IN NEW MEXICO.

Klad Zimmerle
NEW MEXICO REGISTRATION NO. 8334

STATE OF NEW MEXICO)
) SS
COUNTY OF OTERO)

RECORDED IN THE OFFICE OF THE COUNTY CLERK AND EX-OFFICIO RECORDER OF OTERO COUNTY, NEW MEXICO, AT 1:30 O' CLOCK, A M., THIS 25 DAY OF Aug, 1999.

Mary D. Quintana, COUNTY CLERK BY: Cert A. Hach

RECEPTION NO. 09327 BOOK: 53 PAGES 99

THIS PLAT PREPARED AND FILED PURSUANT TO NMSA 1978 SECTION 47-6-2-J-(7), (REPL. PAMP 1995), AND OTERO COUNTY ORDINANCE NO. 97-03, SECTION 7.4, EXEMPTION NO. 6., THIS PLAT FILED WITH OTERO COUNTY CLERK AND WITH THE OTHER COUNTY ASSESSOR.