FINAL PLAT
MOSS SUBDIVISION
OTERO COUNTY, NEW MEXICO

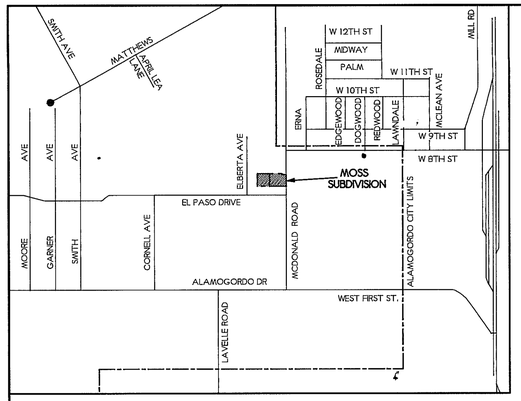

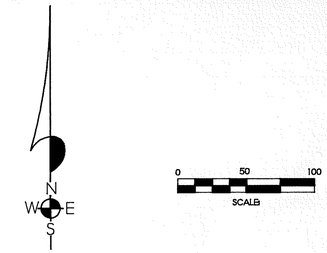

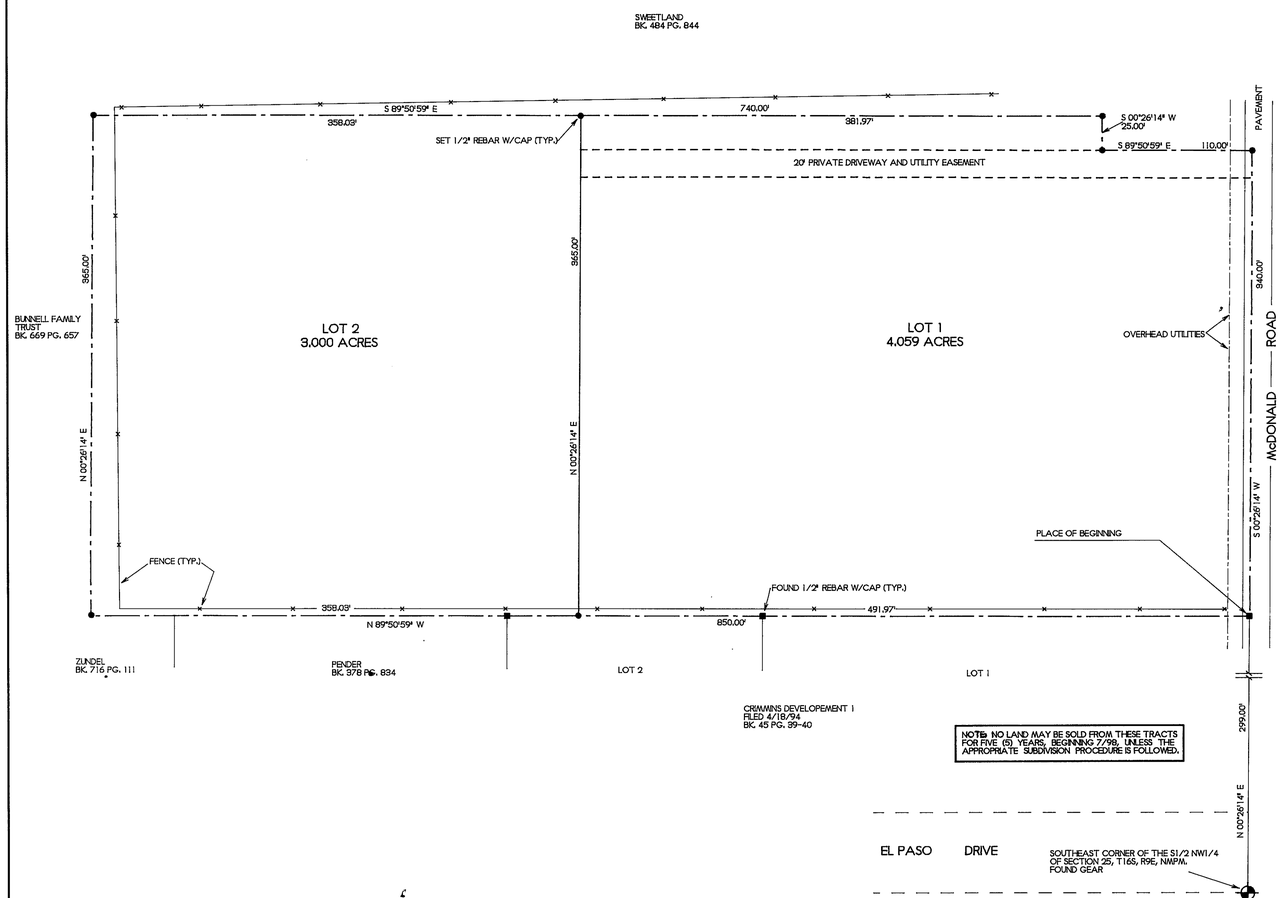

DEDICATION

STATE OF NEW MEXICO)
) SS
COUNTY OF OTERO)

KNOW ALL MEN BY THESE PRESENTS THAT ENID J. MOSS, WILLIAM E. MOSS AND DELORIS E. TOLLISON ARE THE OWNERS AND PROPRIETORS OF A TRACT OF LAND IN THE S1/2 NW1/4 OF SECTION 25, T16S, R9E, NMPM, OTERO COUNTY, NEW MEXICO, DESCRIBED BY METES AND BOUNDS AS FOLLOWS:

STARTING AT THE SOUTHEAST CORNER OF SAID S1/2 NW1/4 AND GOING N00°26'14"E ALONG THE EAST LINE OF SAID S1/2 NW1/4 A DISTANCE OF 299.00 FEET TO THE PLACE OF BEGINNING OF THE TRACT OF LAND HEREIN DESCRIBED; THENCE N89°50'59"W A DISTANCE OF 850.00 FEET; THENCE N00°26'14"E A DISTANCE OF 365.00 FEET; THENCE S89°50'59"E A DISTANCE OF 740.00 FEET; THENCE S00°26'14"W A DISTANCE OF 25.00 FEET; THENCE S89°50'59"E A DISTANCE OF 110.00 FEET; THENCE S00°26'14"W A DISTANCE OF 340.00 FEET TO THE SAID PLACE OF BEGINNING, AND CONTAINING 7.059 ACRES, MORE OR LESS.

SAID OWNERS DO HEREBY CAUSE SAID TRACT TO BE SUBDIVIDED, AS SHOWN HEREIN, ON THIS PLAT AND DO HEREBY CAUSE A REDEDICATION OF ALL STREETS, ALLEYS AND EASEMENTS WITHIN AND ADJACENT TO THE DESCRIBED SUBDIVISION IN ALL RESPECTS, AS SHOWN HEREON.

IN WITNESS WHEREOF THE OWNERS HAVE SET THEIR HANDS AND SEAL ON THE 18 DAY OF June, 1998.

Enid J. Moss — ENID J. MOSS
William E. Moss — WILLIAM E. MOSS
BY: Enid J. Moss — ATTORNEY-IN-FACT

Deloris E. Tollison — DELORIS E. TOLLISON
BY: Enid J. Moss — ATTORNEY-IN-FACT

ACKNOWLEDGEMENT

STATE OF NEW MEXICO)
) SS
COUNTY OF OTERO)

THE FOREGOING INSTRUMENT WAS ACKNOWLEDGED BEFORE ME THIS 18 DAY OF June, 1998, BY ENID J. MOSS AND BY ENID J. MOSS, ATTORNEY-IN-FACT FOR WILLIAM E. MOSS AND FOR DELORIS E. TOLLISON.

WITNESS MY HAND AND SEAL ON THIS DAY AND YEAR LAST WRITTEN ABOVE.

Sue Ellen Cox, NOTARY PUBLIC

MY COMMISSION EXPIRES 3-10-99

OFFICIAL SEAL
Sue Ellen Cox
NOTARY PUBLIC
STATE OF NEW MEXICO
My Commission Expires: 3-10-99

CLAIM OF EXEMPTION TO THE OTERO COUNTY SUBDIVISION ORDINANCE GRANTED ON THIS 16th DAY OF July, 1998.

Rick Hoover, OTERO COUNTY PLANNING COORDINATOR

ACCEPTANCE OF THE CITY OF ALAMOGORDO

THIS SUMMARY PLAT OF 'MOSS SUBDIVISION', OTERO COUNTY, NEW MEXICO IS ON THIS 13 DAY OF July, 1998, SUBMITTED AND APPROVED.

Ruben Cruz, CITY MANAGER

ATTEST, Angie Trujillo, CITY CLERK

I, KLAD ZIMMERLE, A NEW MEXICO REGISTERED PROFESSIONAL SURVEYOR CERTIFY THAT I CONDUCTED AND AM RESPONSIBLE FOR THIS SURVEY, THAT THIS SURVEY IS TRUE AND CORRECT TO THE BEST OF MY KNOWLEDGE AND BELIEF, AND THAT THIS SURVEY AND PLAT MEETS THE MINIMUM STANDARDS FOR SURVEYING IN NEW MEXICO.

Klad Zimmerle
NEW MEXICO REGISTRATION NO. 8334

STATE OF NEW MEXICO)
) SS
COUNTY OF OTERO)

RECORDED IN THE OFFICE OF THE COUNTY CLERK AND EX-OFFICIO RECORDER OF OTERO COUNTY, NEW MEXICO, AT 11:30 O' CLOCK, A. M., THIS 17 DAY OF July, 1998.

Mary D. Quintana, COUNTY CLERK BY: Kim Chavez

RECEPTION NO. 7670 BOOK: 52 PAGES: 5-6

NOTE:
BOOK AND PAGE NUMBERS REFERRED TO ARE OF THE RECORDS OF OTERO COUNTY, NEW MEXICO, OBTAINED FROM THE FILES OF THE OTERO COUNTY ASSESSOR'S OFFICE.

DATE OF BOUNDARY SURVEY 6/1998

BURKE & ASSOCIATES, P.C.
CONSULTING ENGINEERS
SURVEYORS
1909 CUBA AVE, SUITE 5
ALAMOGORDO, NEW MEXICO
98436

EAST FILE CORP. IRVINE CA
MOSS
BK.52 PG.5 – 6
EFA 24