FINAL PLAT

ALAMO PIPE SUBDIVISION
ALAMOGORDO

OTERO COUNTY, NEW MEXICO

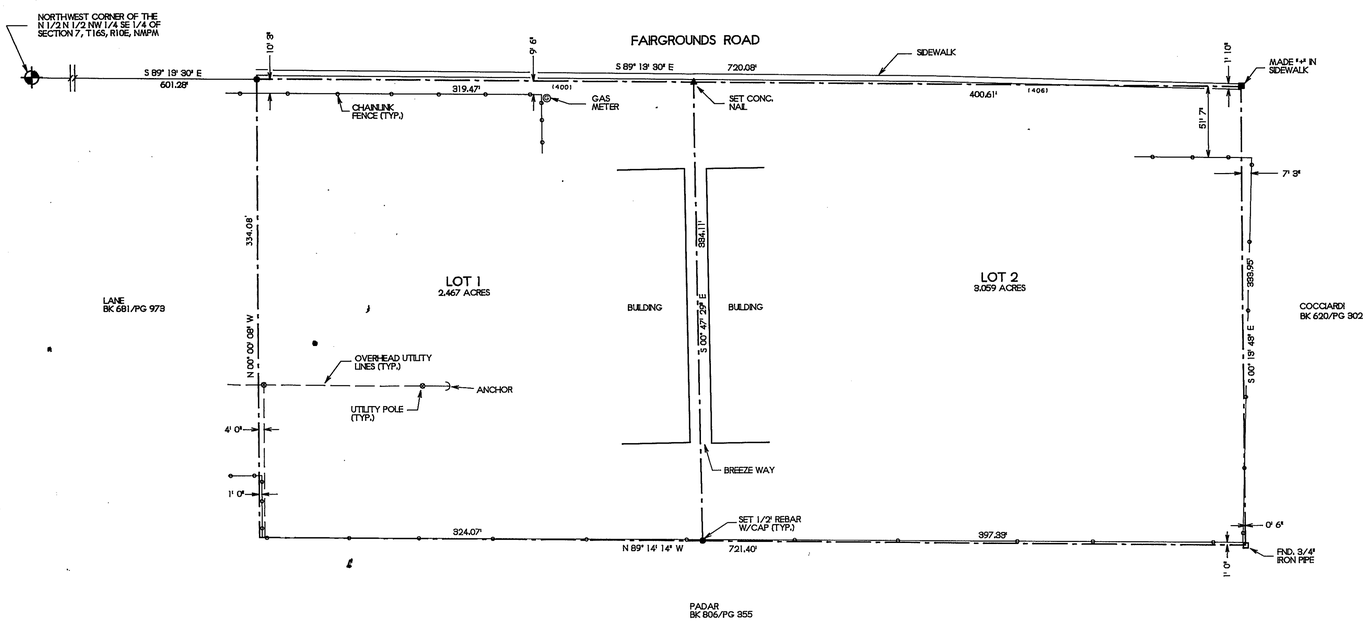

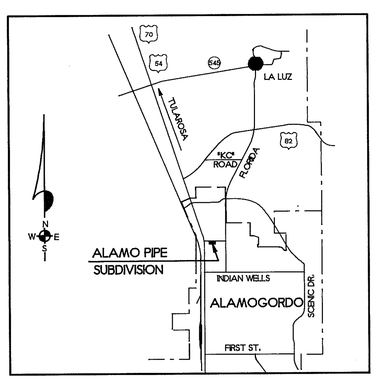

LOCATION MAP
NO SCALE

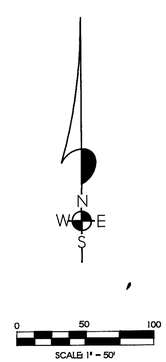

NOTE:
BOOK AND PAGE NUMBERS REFERRED TO ARE OF THE RECORDS OF OTERO COUNTY, NEW MEXICO, OBTAINED FROM THE FILES OF THE OTERO COUNTY ASSESSOR'S OFFICE.

DEDICATION

STATE OF NEW MEXICO)
) ss
COUNTY OF OTERO)

KNOW ALL MEN BY THESE PRESENTS THAT THE REX V. LANE FAMILY LIMITED PARTNERSHIP, A NEW MEXICO PARTNERSHIP, IS THE OWNER AND PROPRIETOR OF A TRACT OF LAND IN THE N1/2 N1/2 NW1/4 SE1/4 OF SECTION 7, T16S, R10E, NMPM, ALAMOGORDO, OTERO COUNTY, NEW MEXICO, DESCRIBED BY METES AND BOUNDS AS FOLLOWS:

STARTING AT THE NORTHWEST CORNER OF SAID N1/2 N1/2 NW1/4 SE1/4 AND GOING S89° 13' 38" E ALONG THE NORTH LINE OF SAID N1/2 N1/2 NW1/4 SE1/4 A DISTANCE OF 601.28 FEET TO THE PLACE OF BEGINNING OF THE TRACT OF LAND HEREIN DESCRIBED. THENCE CONTINUING S89° 13' 38" E A DISTANCE OF 720.08 FEET, THENCE S00° 13' 43" E A DISTANCE OF 333.95 FEET, THENCE N89° 14' 14" W A DISTANCE OF 721.40 FEET, THENCE N00° 00' 08" W A DISTANCE OF 334.08 TO THE SAID PLACE OF BEGINNING, AND CONTAINING 5.526 ACRES, MORE OR LESS.

SAID OWNER DOES HEREBY CAUSE SAID TRACT TO BE SUBDIVIDED, AS SHOWN HEREIN, ON THIS PLAT AND DOES HEREBY CAUSE A REDEDICATION OF ALL STREETS, ALLEYS AND EASEMENTS WITHIN AND ADJACENT TO THE DESCRIBED SUBDIVISION IN ALL RESPECTS, AS SHOWN HEREON.

IN WITNESS WHEREOF THE OWNER HAS SET HER HAND AND SEAL ON THE 16 DAY OF February, 1998.

THE REX V. LANE FAMILY LIMITED PARTNERSHIP BY: Gracie E. Lane
GRACIE E. LANE, GENERAL PARTNER

ACKNOWLEDGEMENT

STATE OF NEW MEXICO)
) SS
COUNTY OF OTERO)

THE FOREGOING INSTRUMENT WAS ACKNOWLEDGED BEFORE ME ON THIS 16 DAY OF February, 1998, BY GRACIE E. LANE, GENERAL PARTNER OF THE REX V. LANE FAMILY LIMITED PARTNERSHIP.

WITNESS MY HAND AND SEAL ON THIS DAY AND YEAR LAST WRITTEN ABOVE.

Sue Ellen Cox, NOTARY PUBLIC

MY COMMISSION EXPIRES 3-10-99

OFFICIAL SEAL
Sue Ellen Cox
NOTARY PUBLIC
STATE OF NEW MEXICO
My Commission Expires: 3-10-99

ACCEPTANCE OF THE CITY OF ALAMOGORDO

THIS SUMMARY PLAT OF 'ALAMO PIPE SUBDIVISION', ALAMOGORDO, OTERO COUNTY, NEW MEXICO IS ON THIS 20 DAY OF March, 1998, SUBMITTED AND APPROVED.

Robert Cox, ~~MAYOR~~ CITY MANAGER

ATTEST, Linda Y. Montoya, CITY CLERK - Chief Deputy

I, KLAD ZIMMERLE, A NEW MEXICO REGISTERED PROFESSIONAL SURVEYOR CERTIFY THAT I CONDUCTED AND AM RESPONSIBLE FOR THIS SURVEY, THAT THIS SURVEY IS TRUE AND CORRECT TO THE BEST OF MY KNOWLEDGE AND BELIEF, AND THAT THIS SURVEY AND PLAT MEETS THE MINIMUM STANDARDS FOR SURVEYING IN NEW MEXICO.

Klad Zimmerle
NEW MEXICO REGISTRATION NO. 8334

REGISTERED LAND SURVEYOR
No. 8334
NEW MEXICO
KLAD ZIMMERLE

STATE OF NEW MEXICO)
) SS
COUNTY OF OTERO)

RECORDED IN THE OFFICE OF THE COUNTY CLERK AND EX-OFFICIO RECORDER OF OTERO COUNTY, NEW MEXICO, AT 10:30 O' CLOCK, A M., THIS 25th DAY OF March, 1998.

Mary D. Quintana, COUNTY CLERK BY, Robyn Silva

RECEPTION NO. 32116 BOOK: 51 PAGES: 51-52

BURKE & ASSOCIATES, P.C.
CONSULTING ENGINEERS
SURVEYORS
1909 CUBA AVE, SUITE 5
ALAMOGORDO, NEW MEXICO
98014

DATE OF BOUNDARY SURVEY 01/98

BK 51 PG 51 - 52

ALA-PIPE.FCD

CASH FILL CORP. IRVING, CA
BK 51 PG 51-52
ALAMO PIPE SUB
EPH 24