JACKSON ACRE
ALAMOGORDO

OTERO COUNTY, NEW MEXICO

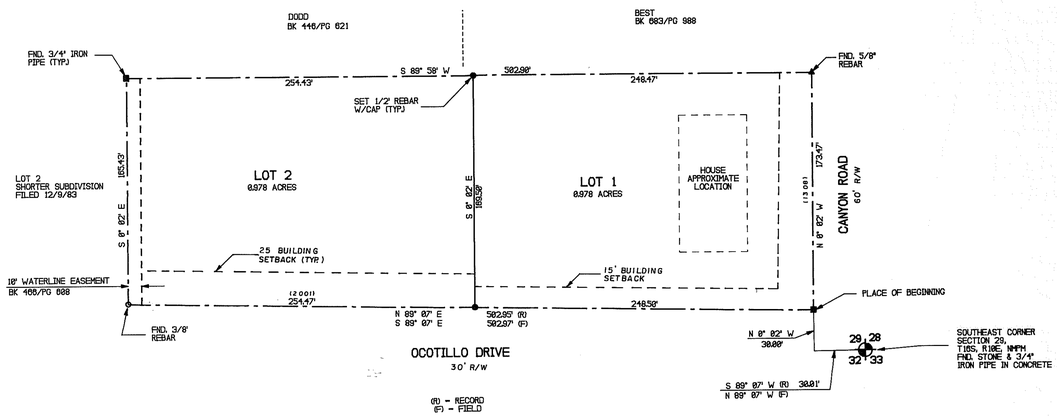

NOTE:
BOOK AND PAGE NUMBERS REFERRED TO ARE OF THE RECORDS OF OTERO COUNTY, NEW MEXICO, OBTAINED FROM THE FILES OF THE OTERO COUNTY ASSESSOR'S OFFICE.



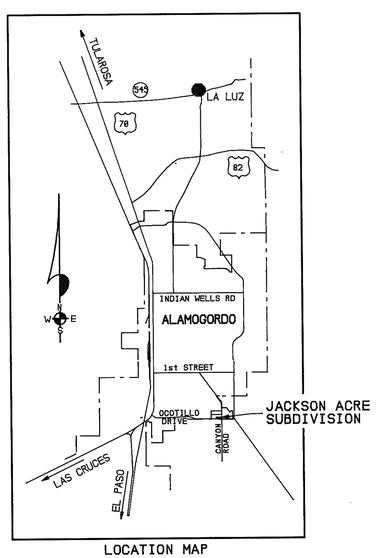

LOCATION MAP

DEDICATION

STATE OF NEW MEXICO)
) SS
COUNTY OF OTERO)

KNOWN ALL MEN BY THESE PRESENTS THAT BILL C. JACKSON AND PATSY C. JACKSON ARE THE OWNERS AND PROPRIETORS OF A TRACT OF LAND IN THE SE1/4 OF SECTION 29, T16S, R10E, NMPM, DESCRIBED BY METES AND BOUNDS AS FOLLOWS:

STARTING AT THE SECTION CORNER COMMON TO SECTIONS 28, 29, 32 AND 33, T16S, R10E, NMPM, AND GOING N89°07'W A DISTANCE OF 30.01 FEET, THENCE N0°02'W A DISTANCE OF 30.0 FEET TO THE PLACE OF BEGINNING OF THE TRACT OF LAND HEREIN DESCRIBED, THENCE CONTINUING N0°02'W A DISTANCE OF 173.47 FEET, THENCE S89°58'W A DISTANCE OF 502.90 FEET, THENCE S0°02'E A DISTANCE OF 165.43 FEET, THENCE S89°07'E A DISTANCE OF 502.97 FEET TO THE SAID PLACE OF BEGINNING, AND CONTAINING 1.956 ACRES, MORE OR LESS.

SAID OWNERS DO HEREBY CAUSE SAID TRACT TO BE SUBDIVIDED, AS SHOWN HEREIN ON THIS PLAT, AND DO HEREBY CAUSE A REDEDICATION OF ALL STREETS, ALLEYS AND EASEMENTS WITHIN AND ADJACENT TO THE DESCRIBED SUBDIVISION IN ALL RESPECTS, AS SHOWN HEREON

IN WITNESS WHEREOF THE OWNERS HAVE SET THEIR HANDS AND SEAL THIS 20th DAY OF September, 199 5

Bill C. Jackson — BILL C. JACKSON

Patsy C. Jackson — PATSY C. JACKSON

ACKNOWLEDGEMENT

THE FOREGOING INSTRUMENT WAS ACKNOWLEDGED BEFORE ME THIS 20th DAY OF September, OF 199 5, MY BILL C. JACKSON AND PATSY C. JACKSON.

WITNESS MY HAND AND SEAL ON THIS DAY AND YEAR LAST WRITTEN ABOVE.

Gay L. Maupin, NOTARY PUBLIC

OFFICIAL SEAL
Gay L. Maupin
NOTARY PUBLIC
STATE OF NEW MEXICO
My Commission Expires:

MY COMMISSION EXPIRES: 7-11-98

ACCEPTANCE OF THE CITY OF ALAMOGORDO

THIS SUMMARY PLAT OF 'JACKSON ACRE', ALAMOGORDO, OTERO COUNTY, NEW MEXICO, IS ON THIS 17th DAY OF OCTOBER, 199 5, SUBMITTED AND APPROVED.

_____, CITY MANAGER

ATTEST: _____, CITY CLERK

CERTIFICATE

I, KLAD ZIMMERLE, HEREBY CERTIFY THAT I AM A REGISTERED LAND SURVEYOR OF THE STATE OF NEW MEXICO, THAT THIS PLAT WAS PREPARED FROM FIELD NOTES OF ACTUAL SURVEYS MADE BY ME OR UNDER MY DIRECTION AND THAT THIS SURVEY AND PLAT MEETS THE MINIMUM STANDARDS FOR SURVEYING IN NEW MEXICO AND THAT THE SAME IS TRUE AND CORRECT TO THE BEST OF MY KNOWLEDGE AND BELIEF.

NEW MEXICO REGISTRATION NO. 8334

REGISTERED LAND SURVEYOR
No. 8334
NEW MEXICO
KLAD ZIMMERLE

STATE OF NEW MEXICO)
) SS
COUNTY OF OTERO)

RECORDED IN THE OFFICE OF THE COUNTY CLERK AND EX-OFFICIO RECORDER OF OTERO COUNTY, NEW MEXICO, AT 3:00 O'CLOCK, P.M., THIS 20 DAY OF October 199 5

Mary D. Quintana, COUNTY CLERK

BY: Lupita Estrada

RECEPTION NO. 10857 BOOK: 48 PAGE: 12-13

BURKE & ASSOCIATES, P.C.
CONSULTING ENGINEERS
SURVEYORS
1909 CUBA AVE, SUITE 5
ALAMOGORDO, NEW MEXICO
85719

Bk 48 Pg 12-13

BK 48 PG 12-13
JACKSON ACRE
EASY FILE CORP. IRVINE CA
EFM-8