EASI FI DESERT HILLS UNIT 11

REP.B SURVEY

BK 47 PG 47

# CERTIFICATE OF SURVEY

# REPLAT B

## DESERT HILLS UNIT 11

## ALAMOGORDO, OTERO COUNTY, NEW MEXICO

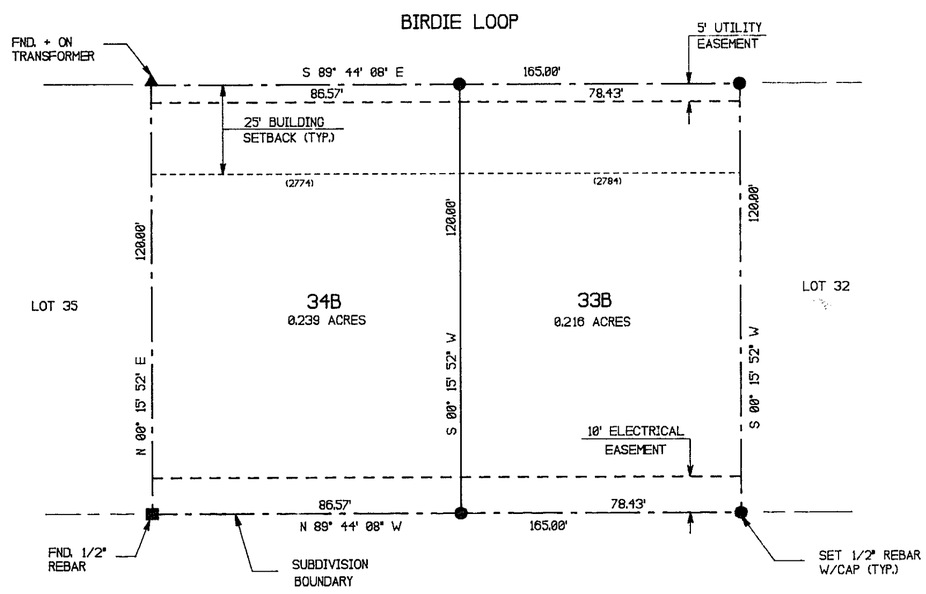





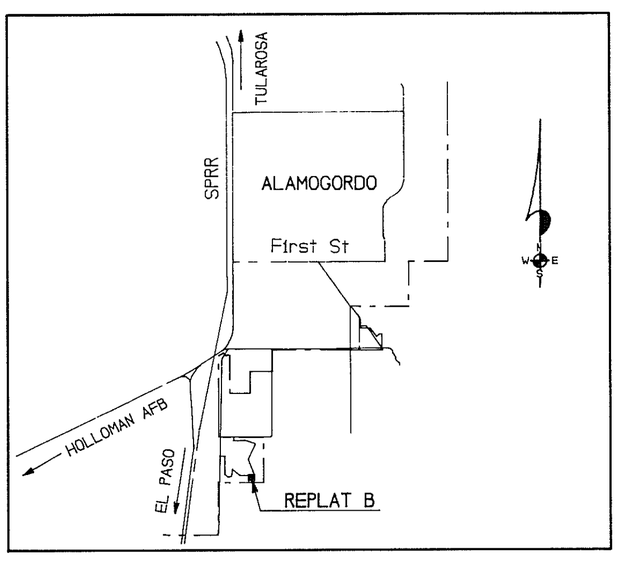


LOCATION MAP

NO SCALE

SCALE: 1" = 30'

DEDICATION

STATE OF NEW MEXICO)
)SS
COUNTY OF OTERO )

KNOW ALL MEN BY THESE PRESENTS THAT DESERT HILLS, INC. IS THE OWNER AND PROPRIETOR OF LOTS 33 AND 34, DESERT HILLS, UNIT 11, ALAMOGORDO, OTERO COUNTY, NEW MEXICO. SAID OWNER DOES HEREBY CAUSE SAID LOTS TO BE VACATED AND REPLATTED AS SHOWN HEREIN ON THIS PLAT.

IN WITNESS WHEREOF THE OWNER HAS SET HIS HAND AND SEAL ON THIS 7th DAY OF July, 1995.

DESERT HILLS, INC. BY: Norman Lane
NORMAN LANE, PRESIDENT

CORPORATE ACKNOWLEDGEMENT

STATE OF NEW MEXICO)
)SS
COUNTY OF OTERO )

ON THIS 7th DAY OF July, 1995, BEFORE ME PERSONALLY APPEARED NORMAN LANE, PRESIDENT, DESERT HILLS, INC., A NEW MEXICO CORPORATION, ON BEHALF OF SAID CORPORATION, KNOWN TO ME TO BE THE PERSON WHO EXECUTED THE FOREGOING INSTRUMENT, AND HE ACKNOWLEDGED THAT HE EXECUTED SAID INSTRUMENT AS HIS FREE ACT AND DEED.

WITNESS MY HAND AND SEAL ON THIS DAY AND YEAR LAST WRITTEN ABOVE.

Gay L. Mauzin, NOTARY PUBLIC

MY COMMISSION EXPIRES: 7-11-97

OFFICIAL SEAL
Gay L. Mauzin
NOTARY PUBLIC
STATE OF NEW MEXICO
My Commission Expires: 7-11-97

CERTIFICATE

STATE OF NEW MEXICO)
)SS
COUNTY OF OTERO )

I, KLAD ZIMMERLE, HEREBY CERTIFY THAT I AM A REGISTERED LAND SURVEYOR OF THE STATE OF NEW MEXICO, THAT THIS PLAT WAS PREPARED FROM FIELD NOTES OF ACTUAL SURVEYS MADE BY ME OR UNDER MY DIRECTION AND THAT THIS SURVEY AND PLAT MEETS THE MINIMUM STANDARDS FOR SURVEYING IN NEW MEXICO AND THAT THE SAME IS TRUE AND CORRECT TO THE BEST OF MY KNOWLEDGE AND BELIEF.

Klad Zimmerle
NEW MEXICO REGISTRATION NO. 8334

STATE OF NEW MEXICO)
)SS
COUNTY OF OTERO )

RECORDED IN THE OFFICE OF THE COUNTY CLERK AND EX-OFFICIO RECORDER OF OTERO COUNTY, NEW MEXICO, AT 1:50 O'CLOCK, P.M., THIS 7th DAY OF July, 1995

Margie D. Quintana, COUNTY CLERK BY: Christine Nix

RECEPTION NO. 6507 BOOK: 47 PAGES: 47

THIS PLAT PREPARED AND FILED PURSUANT TO SEC. 3-20-2, NMSA 1978. THIS PLAT FILED WITH CITY OF ALAMOGORDO PLANNING AND ZONING COMMISSION AND WITH OTERO COUNTY ASSESSOR.


BURKE & ASSOCIATES, P.C.

CONSULTING ENGINEERS

SURVEYORS

1909 CUBA AVENUE, SUITE 5

ALAMOGORDO, NEW MEXICO

95469