CERTIFICATE OF SURVEY
REPLAT A, BLOCK 17
MOUNTAIN VIEW ADDITION, UNIT I
ALAMOGORDO, OTERO COUNTY NEW MEXICO

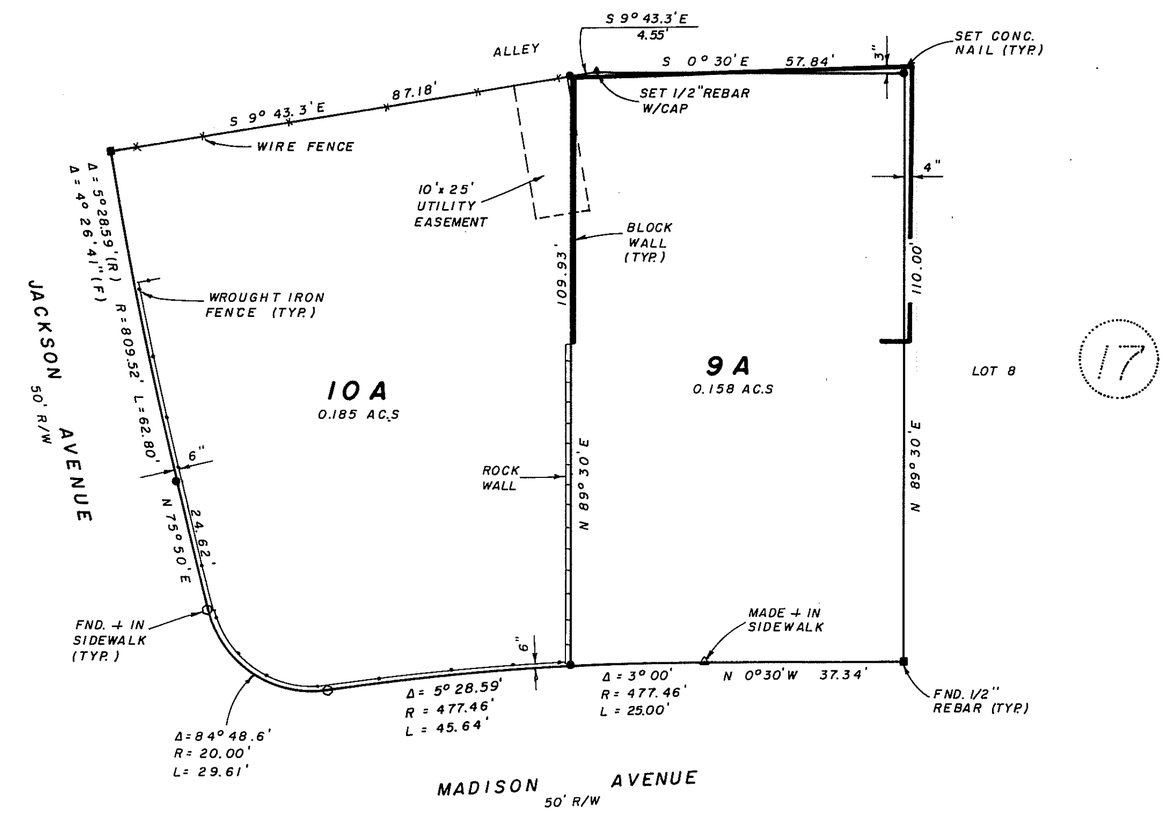

(R) = RECORD
(F) = FIELD

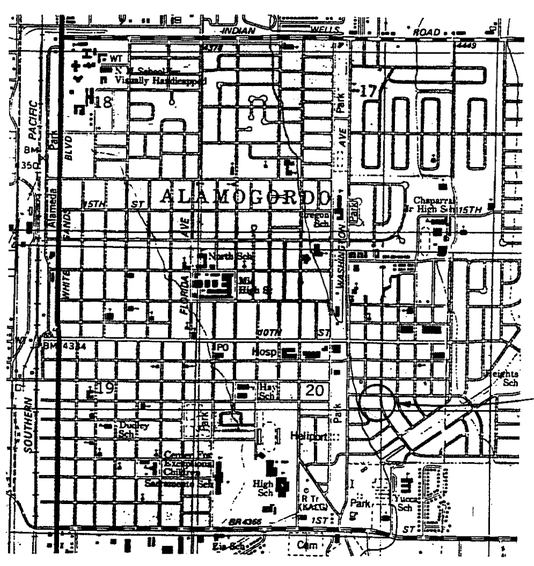

LOCATION MAP

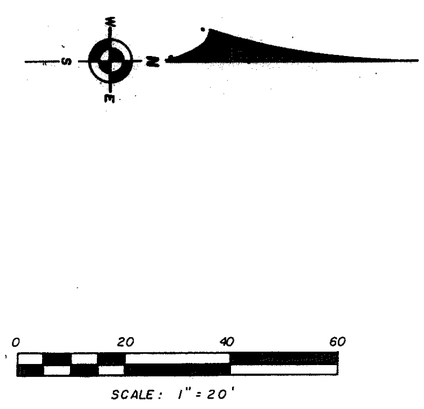

BURKE & ASSOCIATES, P.C.
CONSULTING ENGINEERS
SURVEYORS
1909 CUBA AVENUE, SUITE 5
ALAMOGORDO, NEW MEXICO
94666

DEDICATION

STATE OF NEW MEXICO)
)SS
COUNTY OF OTERO)

KNOW ALL MEN BY THESE PRESENTS THAT ERNESTO V. GRANADOS, RUDY S. CHANEZ, AND SARA M. CHANEZ ARE THE OWNERS AND PROPRIETORS OF LOT 9 AND LOT 10, BLOCK 17, MOUNTAIN VIEW ADDITION, UNIT 1, ALAMOGORDO, OTERO COUNTY, NEW MEXICO. SAID OWNERS DO HEREBY CAUSE SAID LOTS TO BE VACATED AND REPLATTED AS SHOWN HEREIN ON THIS PLAT.

IN WITNESS WHEREOF THE OWNERS HAVE SET THEIR HANDS AND SEAL ON THIS 21st DAY OF June, 1994.

Ernesto V Granados
ERNESTO V. GRANADOS
Rudy S Chanez
RUDY S. CHANEZ
Sara M. Chanez
SARA M. CHANEZ

ACKNOWLEDGEMENT

STATE OF NEW MEXICO)
)SS
COUNTY OF OTERO)

THE FOREGOING INSTRUMENT WAS ACKNOWLEDGED BEFORE ME THIS 21st DAY OF June, 1994, BY ERNESTO V. GRANADOS, RUDY S. CHANEZ, AND SARA M. CHANEZ.

WITNESS MY HAND AND SEAL ON THIS DAY AND YEAR LAST WRITTEN ABOVE.

Becky Sims, NOTARY PUBLIC

MY COMMISSION EXPIRES: 4-5-97

NOTARY PUBLIC
BECKY SIMS

CERTIFICATE

STATE OF NEW MEXICO)
)SS
COUNTY OF OTERO)

I, KLAD ZIMMERLE, HEREBY CERTIFY THAT I AM A REGISTERED LAND SURVEYOR OF THE STATE OF NEW MEXICO, THAT THIS PLAT WAS PREPARED FROM FIELD NOTES OF ACTUAL SURVEYS MADE BY ME OR UNDER MY DIRECTION AND THAT THIS SURVEY AND PLAT MEETS THE MINIMUM STANDARDS FOR SURVEYING IN NEW MEXICO AND THAT THE SAME IS TRUE AND CORRECT TO THE BEST OF MY KNOWLEDGE AND BELIEF.

Klad Zimmerle
NEW MEXICO REGISTRATION NUMBER 8334

REGISTERED LAND SURVEYOR
No. 8334
NEW MEXICO
KLAD ZIMMERLE

STATE OF NEW MEXICO)
)SS
COUNTY OF OTERO)

RECORDED IN THE OFFICE OF THE COUNTY CLERK AND EX-OFFICIO RECORDER OF OTERO COUNTY, NEW MEXICO, AT 9:00 O'CLOCK, A.M., THIS 22nd DAY OF June, 1994.

Mary D. Quintana, COUNTY CLERK BY: Denise Guerra

RECEPTION NO. 7289 BOOK: 45 PAGE: 59

THIS PLAT PREPARED AND FILED PURSUANT TO SEC. 3-20-2, NMSA 1978. THIS PLAT FILED WITH CITY OF ALAMOGORDO PLANNING AND ZONING COMMISSION AND WITH OTERO COUNTY ASSESSOR.