CERTIFICATE OF SURVEY

REPLAT C

PANORAMA TERRACE SUBDIVISION

ALAMOGORDO, OTERO COUNTY, NEW MEXICO

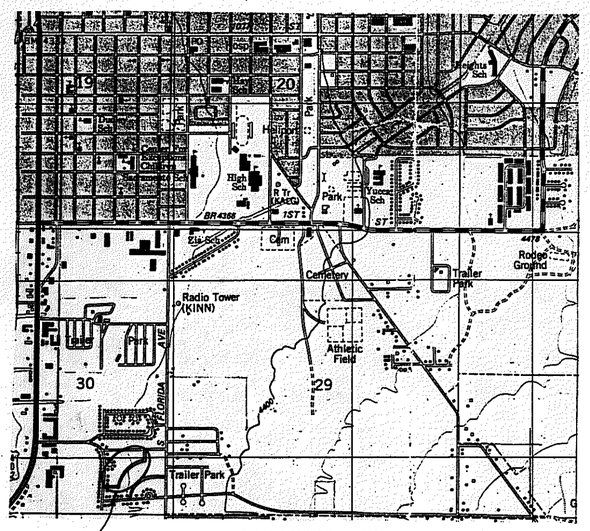

REPLAT C

LOCATION MAP

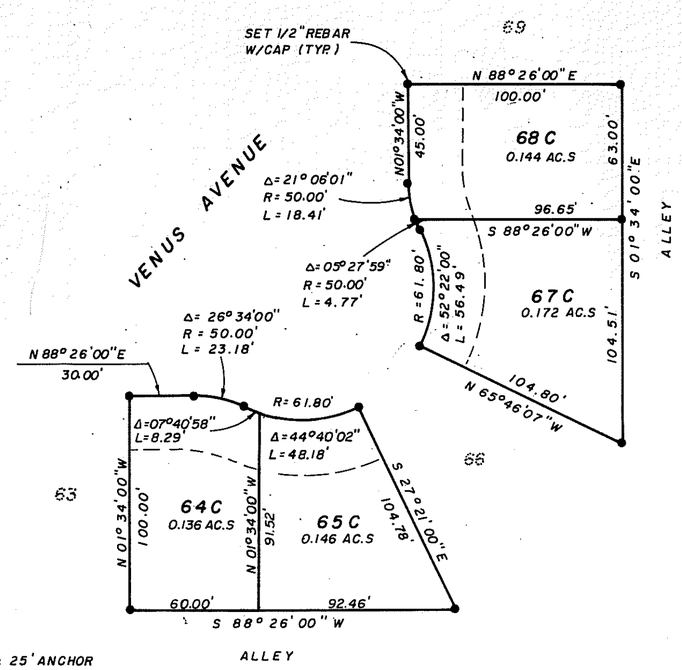

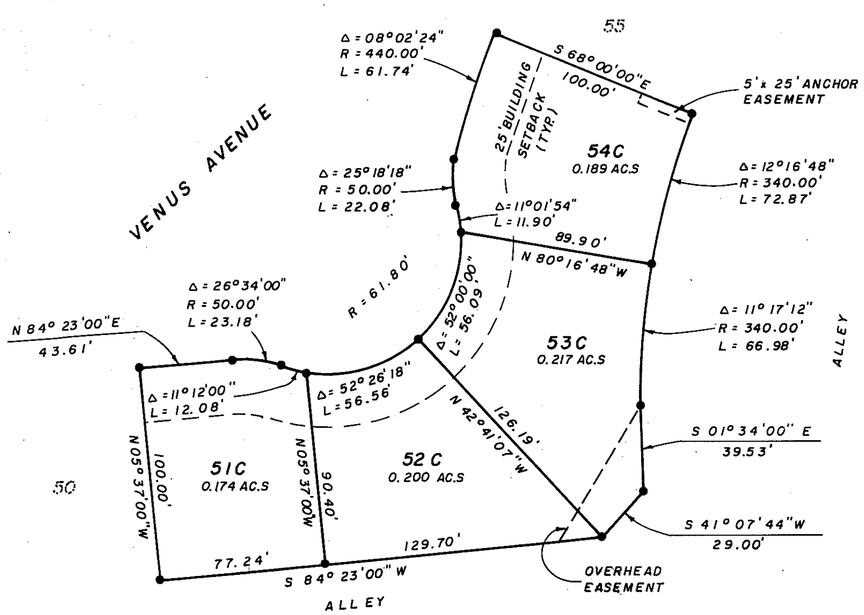

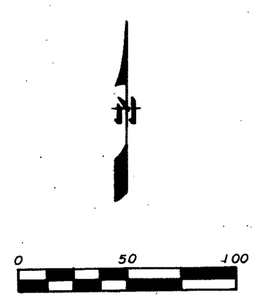

DEDICATION

STATE OF NEW MEXICO)
)SS
COUNTY OF OTERO)

KNOW ALL MEN BY THESE PRESENTS THAT CDR CONSTRUCTION, INC. IS THE OWNER AND PROPRIETOR OF LOTS 51 THROUGH 54, 64, 65, 67 AND 68, PANORAMA TERRACE SUBDIVISION, ALAMOGORDO, OTERO COUNTY, NEW MEXICO. SAID OWNER DOES HEREBY CAUSE SAID LOTS TO BE VACATED AND REPLATTED AS SHOWN HEREIN ON THIS PLAT.

IN WITNESS WHEREOF THE OWNER HAS SET HIS HAND AND SEAL ON THIS 2nd DAY OF February, 1994.

CDR CONSTRUCTION, INC. BY: RICK V. WILSON, PRESIDENT

CORPORATE ACKNOWLEDGEMENT

STATE OF NEW MEXICO)
)SS
COUNTY OF OTERO)

ON THIS 2nd DAY OF February, 1994, BEFORE ME PERSONALLY APPEARED RICK V. WILSON, PRESIDENT, CDR CONSTRUCTION, INC., A NEW MEXICO CORPORATION, ON BEHALF OF SAID CORPORATION, KNOWN TO ME TO BE THE PERSON WHO EXECUTED THE FOREGOING INSTRUMENT, AND HE ACKNOWLEDGED THAT HE EXECUTED SAID INSTRUMENT AS HIS FREE ACT AND DEED.

WITNESS MY HAND AND SEAL ON THIS DAY AND YEAR LAST WRITTEN ABOVE.

Becky Sims, NOTARY PUBLIC

OFFICIAL SEAL
BECKY SIMS
NOTARY PUBLIC - NEW MEXICO
My Commission Expires

MY COMMISSION EXPIRES: 4-5-97

CERTIFICATE

STATE OF NEW MEXICO)
)SS
COUNTY OF OTERO)

I, KLAD ZIMMERLE, HEREBY CERTIFY THAT I AM A REGISTERED LAND SURVEYOR OF THE STATE OF NEW MEXICO, THAT THIS PLAT WAS PREPARED FROM FIELD NOTES OF ACTUAL SURVEYS MADE BY ME OR UNDER MY DIRECTION AND THAT THIS SURVEY AND PLAT MEETS THE MINIMUM STANDARDS FOR SURVEYING IN NEW MEXICO AND THAT THE SAME IS TRUE AND CORRECT TO THE BEST OF MY KNOWLEDGE AND BELIEF.

Klad Zimmerle
NEW MEXICO REGISTRATION NUMBER 8334

REGISTERED LAND SURVEYOR
NO. 8334
NEW MEXICO
KLAD ZIMMERLE

STATE OF NEW MEXICO)
)SS
COUNTY OF OTERO)

RECORDED IN THE OFFICE OF THE COUNTY CLERK AND EX-OFFICIO RECORDER OF OTERO COUNTY, NEW MEXICO, AT 9:30 O'CLOCK, A.M., THIS 3 DAY OF February, 1994.

Mary D. Quintana, COUNTY CLERK

BY: Kim Chang

RECEPTION NO. 1252 BOOK: 45 PAGE: 15

THIS PLAT PREPARED AND FILED PURSUANT TO SEC. 3-20-2, NMSA 1978. THIS PLAT FILED WITH CITY OF ALAMOGORDO PLANNING AND ZONING COMMISSION AND WITH OTERO COUNTY ASSESSOR.

BURKE & ASSOCIATES, P.C.
CONSULTING ENGINEERS
SURVEYORS
1909 CUBA AVENUE, SUITE 5
ALAMOGORDO, NEW MEXICO
94088

NATIONAL PRINTFAST NO. 1858L-18X24