REPLAT A BLOCK 26

UNIT A, HEIGHTS ADDITION, UNITS A, B, C & D, AS AMENDED, ALAMOGORDO, OTERO COUNTY, NEW MEXICO

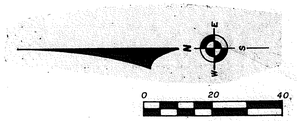

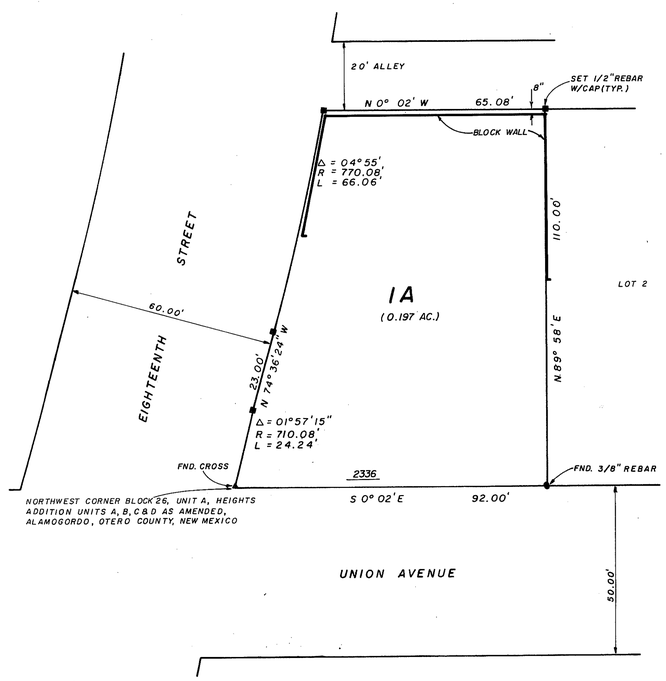

THE BASIS OF BEARING IS THE RECORD PLAT FOR HEIGHTS ADDITION, UNITS A,B,C&D, AS AMENDED, ALAMOGORDO, OTERO COUNTY, NEW MEXICO.

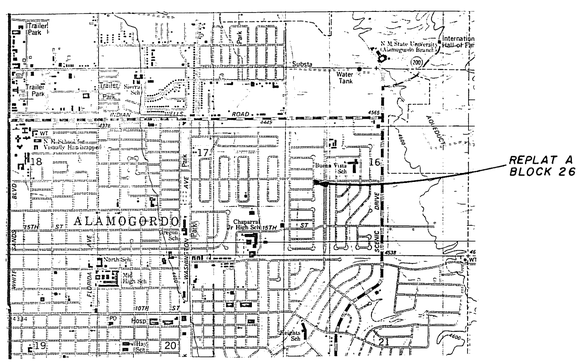

DEDICATION

STATE OF NEW MEXICO)
)SS
COUNTY OF OTERO)

KNOW ALL MEN BY THESE PRESENTS THAT ARTHUR P. GIULIANI AND JUDITH A GIULIANI ARE THE OWNERS AND PROPRIETORS OF LOT 1 AND THE NORTH 12 FEET OF LOT 2, BLOCK 26, UNIT A, HEIGHTS ADDITION, UNITS A, B, C & D AS AMENDED, ALAMOGORDO, OTERO COUNTY, NEW MEXICO. SAID OWNERS DO HEREBY CAUSE SAID LOTS TO BE VACATED AND TO BE RESUBDIVIDED, AS SHOWN HEREIN, ON THIS PLAT AND DO HEREBY CAUSE A REDEDICATION OF ALL STREETS, ALLEYS AND EASEMENTS WITHIN AND ADJACENT TO THE DESCRIBED SUBDIVISION IN ALL RESPECTS, AND SHOWN HEREON.

IN WITNESS WHEREOF THE OWNERS HAVE SET THEIR HANDS AND SEAL THIS 5th DAY OF December, 1991.

Arthur P Giuliani — ARTHUR P. GIULIANI
Judith A Giuliani — JUDITH A. GIULIANI

ACKNOWLEDGEMENT

THE FOREGOING INSTRUMENT WAS ACKNOWLEDGED BEFORE ME THIS 5th DAY OF December, 1991, BY ARTHUR P. GIULIANI AND JUDITH A. GIULIANI.

WITNESS MY HAND AND SEAL ON THIS DAY AND YEAR LAST WRITTEN ABOVE.

Becky Sims, NOTARY PUBLIC

MY COMMISSION EXPIRES: 4-5-93

OFFICIAL SEAL
BECKY SIMS
NOTARY PUBLIC - NEW MEXICO
NOTARY BOND FILED WITH SECRETARY OF STATE
My Commission Expires

ACCEPTANCE OF THE CITY OF ALAMOGORDO

THIS SUMMARY PLAT OF "REPLAT A, BLOCK 26, UNIT A, HEIGHTS ADDITION, UNITS A, B, C & D, AS AMENDED" ALAMOGORDO, OTERO COUNTY, NEW MEXICO, IS ON THIS 19th DAY OF December, 1991, SUBMITTED AND APPROVED.

Dan Malone, CITY MANAGER

ATTEST: Angie Rat, CITY CLERK

CERTIFICATE

I, KLAD ZIMMERLE, HEREBY CERTIFY THAT I AM A REGISTERED LAND SURVEYOR OF THE STATE OF NEW MEXICO, THAT THIS PLAT WAS PREPARED FROM FIELD NOTES OF ACTUAL SURVEYS MADE BY ME OR UNDER MY DIRECTION AND THAT THIS SURVEY AND PLAT MEETS THE MINIMUM STANDARDS FOR SURVEYING IN NEW MEXICO AND THAT THE SAME IS TRUE AND CORRECT TO THE BEST OF MY KNOWLEDGE AND BELIEF.

Klad Zimmerle
NEW MEXICO REGISTRATION NO. 8334

REGISTERED LAND SURVEYOR
No. 8334
NEW MEXICO
KLAD ZIMMERLE

STATE OF NEW MEXICO)
)SS
COUNTY OF OTERO)

RECORDED IN THE OFFICE OF THE COUNTY CLERK AND EX-OFFICIO RECORDER OF OTERO COUNTY, NEW MEXICO, AT 1:35 O'CLOCK, P.M., THIS 20th DAY OF December, 1991.

Dianna J. Duran, COUNTY CLERK

BY: Denise Guerra

RECEPTION NO. 10056 BOOK: 42 PAGE: 54-55

BURKE & ASSOCIATES, P.C.
CONSULTING ENGINEERS
SURVEYORS
1909 CUBA AVENUE, SUITE 5
ALAMOGORDO, NEW MEXICO
91500

DATE OF SURVEY 12/3/91

TELEDYNE NATIONAL NO. 1858L-24X36

EASI FILE CORP IRVINE CA
HEIGHTS UNIT A REPLAT A BLOCK 26
BK 42 PG 54-55

Bk 42 Pg 54-55