LOCATION MAP

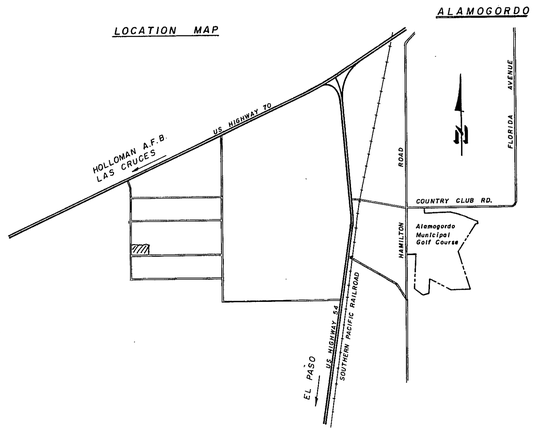

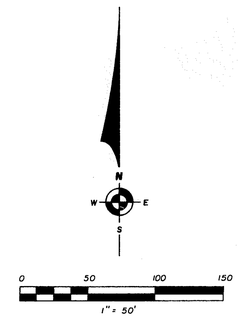

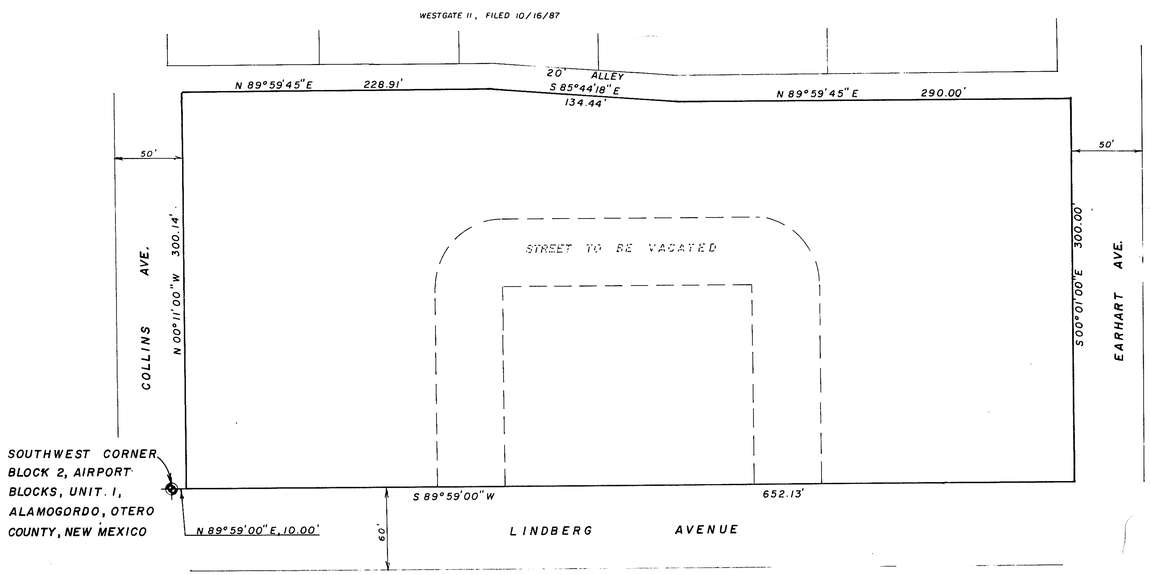

STATEMENT BY OWNER DECLARING PARTIAL VACATION OF PLAT
(LOTS 1-16, WESTGATE AVENUE, 5-FOOT WALKWAYS AND UTILITY EASEMENTS WESTGATE II SUBDIVISION, ALAMOGORDO, OTERO COUNTY, NEW MEXICO)

PURSUANT TO SEC. 3-20-12, N.M.S.A., 1978, THE UNDERSIGNED, BEING THE OWNER OF LOTS 1-16, OF THAT SUBDIVISION KNOWN AS WESTGATE II SUBDIVISION, ALAMOGORDO, OTERO COUNTY, NEW MEXICO. FILED OCTOBER 16, 1987, RECEPTION NO. 22242, BOOK 37, PAGES 69-70 OF THE RECORDS OF OTERO COUNTY, NEW MEXICO BY THIS ACKNOWLEDGED STATEMENT, DECLARES THAT THE SUBDIVIDED PORTION OF THE BEFORE REFERENCED TRACT BE THE SAME, AND IS VACATED.

PNP, INC. BY: William I. Danley
WILLIAM I. DANLEY, PRESIDENT

CORPORATE ACKNOWLEDGEMENT

STATE OF NEW MEXICO)
)SS
COUNTY OF OTERO)

ON THIS 28th DAY OF October, 1991, BEFORE ME PERSONALLY APPEARED WILLIAM I. DANLEY, PRESIDENT, PNP, INC., A NEW MEXICO CORPORATION ON BEHALF OF SAID CORPORATION KNOWN TO ME TO BE THE PERSON WHO EXECUTED THE FOREGOING INSTRUMENT, AND HE ACKNOWLEDGED THAT HE EXECUTED SAID INSTRUMENT AS HIS FREE ACT AND DEED.

WITNESS MY HAND AND SEAL ON THIS DAY AND YEAR LAST WRITTEN ABOVE.

Becky Jones, NOTARY PUBLIC

MY COMMISSION EXPIRES: 4-5-93

THIS MATTER HAVING COME BEFORE THE ALAMOGORDO PLANNING AND ZONING COMMISSION AND THE ALAMOGORDO CITY COMMISSION, AND FOR GOOD CAUSE SHOWN, IT IS HEREBY APPROVED THAT THE ABOVE REFERENCED PORTION OF WESTGATE II SUBDIVISION, ALAMOGORDO, OTERO COUNTY, NEW MEXICO, BE DECLARED VACATED AND THE COUNTY CLERK IS AUTHORIZED TO MARK SAID LOTS, AVENUE, WALKWAYS AND EASEMENTS ON THE ORIGINAL PLAT WITH THE WORD "VACATED" AND REFER ON THE PLAT TO THE VOLUME AND PAGE IN WHICH THE STATEMENT OF VACATION IS RECORDED.

APPROVAL OF THE ALAMOGORDO PLANNING AND ZONING COMMISSION

STATE OF NEW MEXICO)
)SS
COUNTY OF OTERO)

THIS PLAT OF "PARTIAL VACATION OF WESTGATE II SUBDIVISION" WAS APPROVED BY THE ALAMOGORDO PLANNING AND ZONING COMMISSION ON THIS 22nd DAY OF October, 1991.

, CHAIRMAN

APPROVAL OF THE ALAMOGORDO CITY COMMISSION

STATE OF NEW MEXICO)
)SS
COUNTY OF OTERO)

THIS PLAT OF "PARTIAL VACATION OF WESTGATE II SUBDIVISION", WAS ON THIS 22nd DAY OF October, 1991, SUBMITTED TO THE CITY COMMISSION OF THE CITY OF ALAMOGORDO, OTERO COUNTY, NEW MEXICO, AND WAS APPROVED BY A MAJORITY OF THE MEMBERS.

, MAYOR

ATTEST: , CITY CLERK

ACKNOWLEDGEMENT OF AVENUE VACATION

THE VACATION OF WESTGATE AVENUE SHOWN HEREON IS ACKNOWLEDGED BY THE CITY OF ALAMOGORDO THIS 22nd DAY OF October, 1991.

, MAYOR

ATTEST: , CITY CLERK

SURVEYOR'S CERTIFICATE

I, KLAD ZIMMERLE, HEREBY CERTIFY THAT I AM A REGISTERED LAND SURVEYOR OF THE STATE OF NEW MEXICO, THAT THIS PLAT WAS PREPARED FROM FIELD NOTES OF ACTUAL SURVEYS MADE BY ME OR UNDER MY DIRECTION AND THAT THIS SURVEY AND PLAT MEETS THE MINIMUM STANDARDS FOR SURVEYING IN NEW MEXICO AND THAT THE SAME IS TRUE AND CORRECT TO THE BEST OF MY KNOWLEDGE AND BELIEF.

Klad Zimmerle
NEW MEXICO REGISTRATION NO. 8334

STATE OF NEW MEXICO)
)SS
COUNTY OF OTERO)

RECORDED IN THE OFFICE OF THE COUNTY CLERK AND EX-OFFICIO RECORDER OF OTERO COUNTY, NEW MEXICO, AT 1:20 O'CLOCK, P.M., THIS 4th DAY OF November, 1991.

Diane J. Quam, COUNTY CLERK

BY: Christine Morris

RECEPTION NO. 9157 BOOK: 42 PAGE: 50-51

BURKE & ASSOCIATES, P.C.
CONSULTING ENGINEERS
SURVEYORS
1909 CUBA AVE. SUITE 5
ALAMOGORDO, NEW MEXICO
91305

EAST FILE CORP. IRVINE CA
WESTGATE II
BK 42 PG 50-51
EFH-24

TELEDYNE NATIONAL NO. 1858L-24X36