REPLAT A, BLOCK 220

ALAMOGORDO, OTERO COUNTY, NEW MEXICO

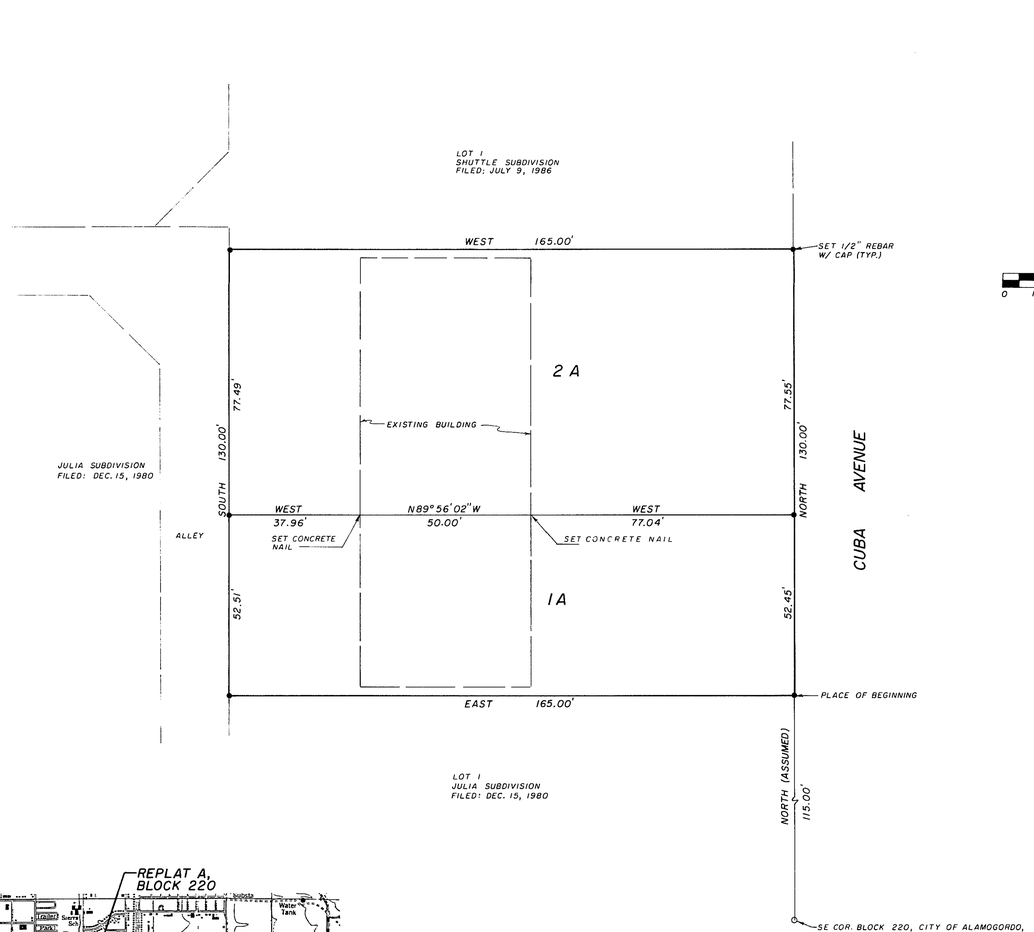

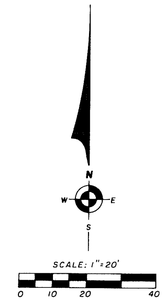

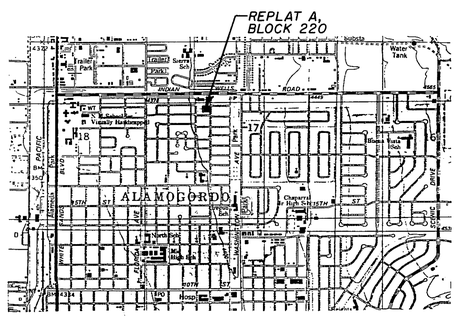

LOCATION MAP

NOTE: THAT AREA OUTSIDE THE EXISTING BUILDING LINE IS DESIGNATED AS A UTILITY EASEMENT. ITS USE IS RESTRICTED TO THOSE UTILITIES SERVING LOTS 1A AND 2A.

DEDICATION

STATE OF NEW MEXICO)
) SS
COUNTY OF OTERO)

KNOW ALL MEN BY THESE PRESENTS THAT A. PARKS WHITEHEAD AND M. IRENE WHITEHEAD ARE THE OWNERS AND PROPPIETORS OF THE NORTH 130 FEET OF THE SOUTH 245 FEET OF THE EAST 165 FEET OF BLOCK 220, OF THE CITY OF ALAMOGORDO, OTERO COUNTY, NEW MEXICO, DESCRIBED BY METES AND BOUNDS AS FOLLOWS:

STARTING AT THE SOUTHEAST CORNER OF SAID BLOCK 220 AND GOING NORTH ALONG THE EAST LINE OF SAID BLOCK 220 A DISTANCE OF 115 FEET TO THE PLACE OF BEGINNING OF THE TRACT OF LAND HEREIN DESCRIBED; THENCE CONTINUING NORTH ALONG THE EAST LINE OF SAID BLOCK 220 A DISTANCE OF 130 FEET; THENCE WEST A DISTANCE OF 165; THENCE SOUTH A DISTANCE OF 130 FEET; THENCE EAST A DISTANCE OF 165 FEET TO THE PLACE OF BEGINNING OF THE TRACT OF LAND HEREIN DESCRIBED, AND CONTAINING 0.492 ACRES, MORE OR LESS.

SAID OWNERS DO HEREBY CAUSE SAID TRACT TO BE VACATED AND TO BE RESUBDIVIDED, AS SHOWN HEREIN, ON THIS PLAT AND DO HEREBY CAUSE A REDEDICATION OF ALL STREETS, ALLEYS AND EASEMENTS WITHIN AND ADJACENT TO THE DESCRIBED SUBDIVISION IN ALL RESPECTS, AS SHOWN HEREON.

IN WITNESS WHEREOF THE OWNERS HAVE SET THEIR HANDS AND SEAL THIS 2nd DAY OF February, 1990.

A. Parks Whitehead
A. PARKS WHITEHEAD

M. IRENE WHITEHEAD

ACKNOWLEDGEMENT

STATE OF NEW MEXICO)
) SS
COUNTY OF OTERO)

THE FOREGOING INSTRUMENT WAS ACKNOWLEDGED BEFORE ME THIS 2nd DAY OF February, 1990, BY A. PARKS WHITEHEAD AND M. IRENE WHITEHEAD.

WITNESS MY HAND AND SEAL ON THIS DAY AND YEAR LAST WRITTEN ABOVE.

Becky Evans, NOTARY PUBLIC

MY COMMISSION EXPIRES: 4-5-93

ACCEPTANCE OF THE CITY OF ALAMOGORDO

THIS SUMMARY PLAT OF REPLAT A, BLOCK 220, ALAMOGORDO, OTERO COUNTY, NEW MEXICO, IS ON THIS 22nd DAY OF February, 1990, SUBMITTED AND APPROVED.

Don Malone, CITY MANAGER

ATTEST: Angie J. Kahn, CITY CLERK

CERTIFICATE

STATE OF NEW MEXICO)
) SS
COUNTY OF OTERO)

THIS IS TO CERTIFY THAT I AM A REGISTERED LAND SURVEYOR OF THE STATE OF NEW MEXICO, THAT THIS PLAT WAS PREPARED FROM FIELD NOTES OF ACTUAL SURVEYS MADE BY ME OR UNDER MY DIRECTION AND THAT THIS SURVEY AND PLAT MEETS THE MINIMUM STANDARDS FOR SURVEYING IN NEW MEXICO AND THAT THE SAME IS TRUE AND CORRECT TO THE BEST OF MY KNOWLEDGE AND BELIEF.

NEW MEXICO REGISTRATION NO. 8334

STATE OF NEW MEXICO)
) SS
COUNTY OF OTERO)

RECORDED IN THE OFFICE OF THE COUNTY CLERK AND EX-OFFICIO RECORDER OF OTERO COUNTY, NEW MEXICO, AT 1:20 O'CLOCK, P.M., THIS 23 DAY OF February, 1990.

Dianna Duran, COUNTY CLERK BY: Mary D. Quintana

RECEPTION NO. 1568 BOOK: 40 PAGE: 46-47

BURKE & ASSOCIATES, P.C.
CONSULTING ENGINEERS
SURVEYORS
ALAMOGORDO, NEW MEXICO
90033

NATIONAL NO. 1850L-24X36

ALAMO BLKS REPLAT A BLK 220
BK 40 PG 46 – 47

Bk 40 Pg 46-47